

ST. JOHNS AVE. 305'

N 75° 57' 10" W

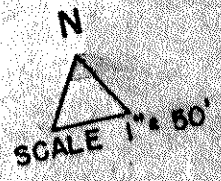
300.95'

85.10'
85' N 14° 23' 20" E

S 13° 38' 25" W
141.5'

0010-0000

273'



0010-0000

PALATKA HOUSING AUTHORITY

ST.

286.18'

495'

145.73'

2 ND

53.77'

S 54° 45' 30" E
127.03'
126.62'

242'

ST.

307.22'

507.67'

N 49° 58' 15" E

51.67'

1 ST.

0010-0023
BK 159 P 271

0010-0023
BK B P 212

PRESBYTERIAN
CHURCH

207.77'

154'

138'

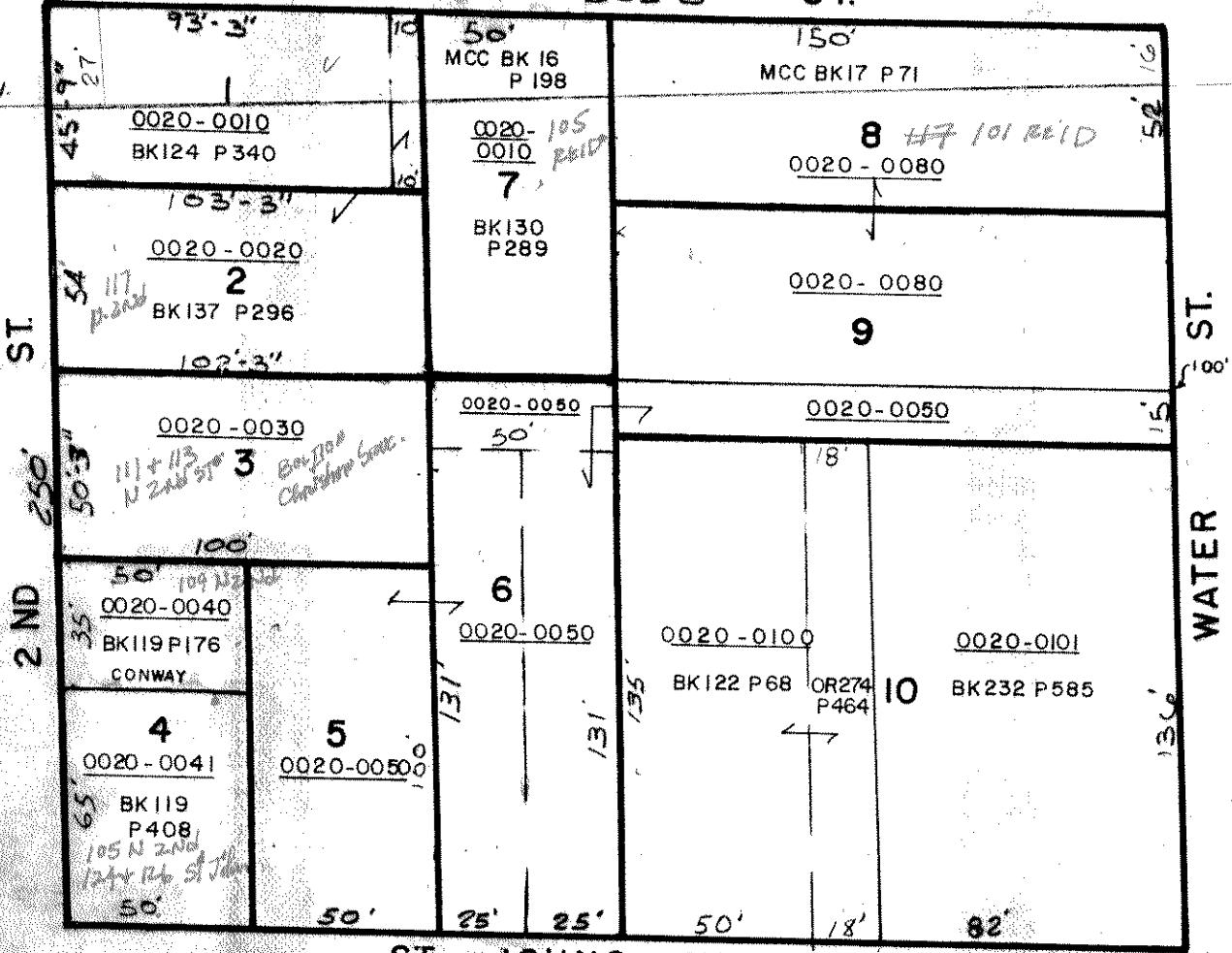
PALATKA

BLOCK I

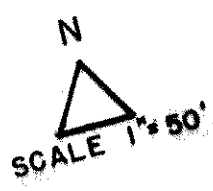
REID 303'-3" ST.

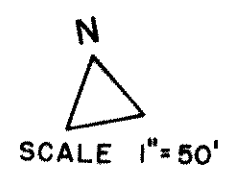
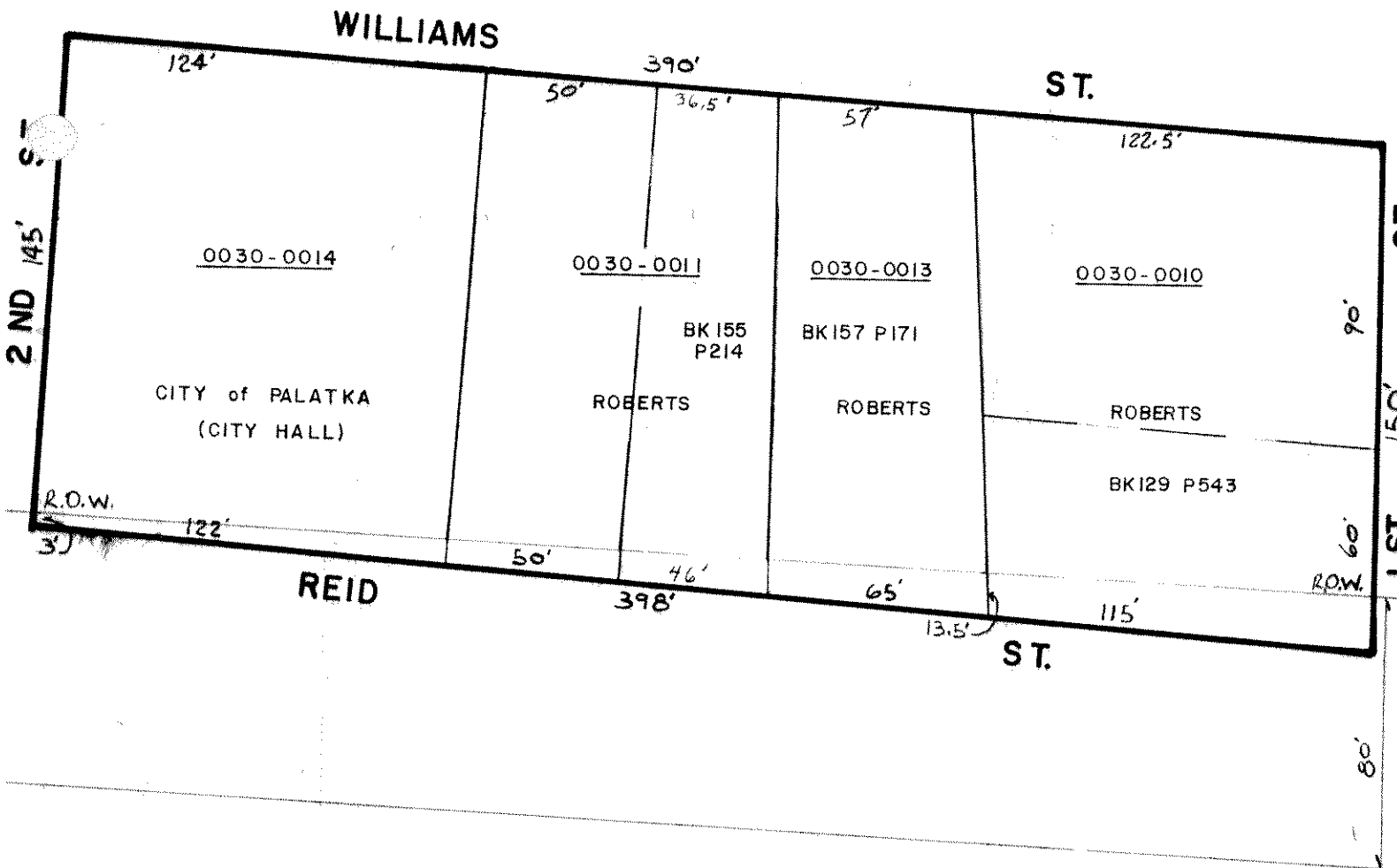
R.O.W.

R.O.W.



ST. JOHNS AVE 300'





PALATKA

BLOCK 3

MAIN

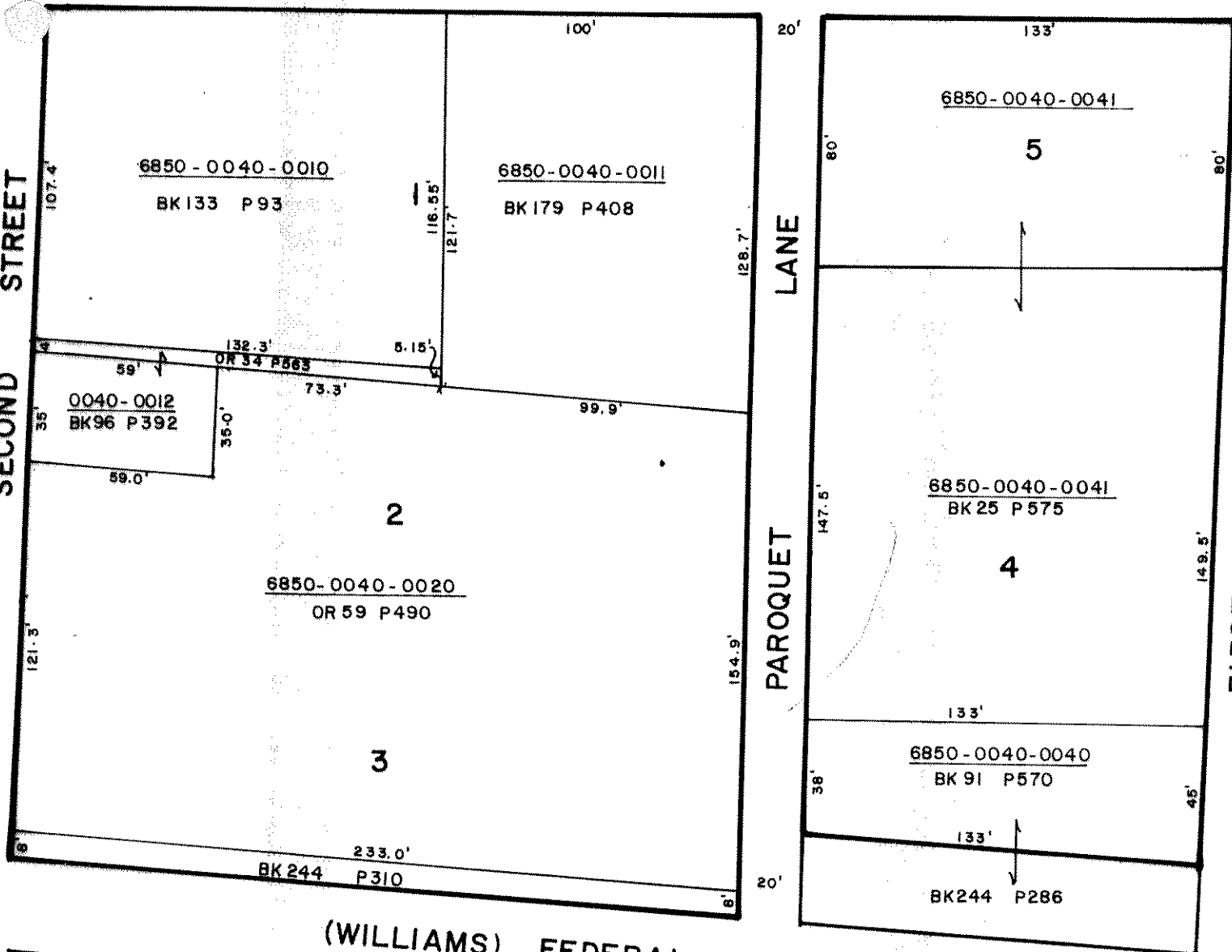
STREET

SECOND STREET

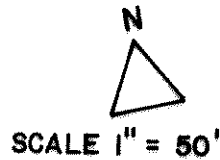
LANE

STREET

FIRST



(WILLIAMS) FEDERAL AVENUE (STREET)



PALATKA

BLOCK 4

MADISON

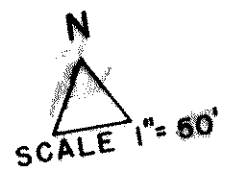
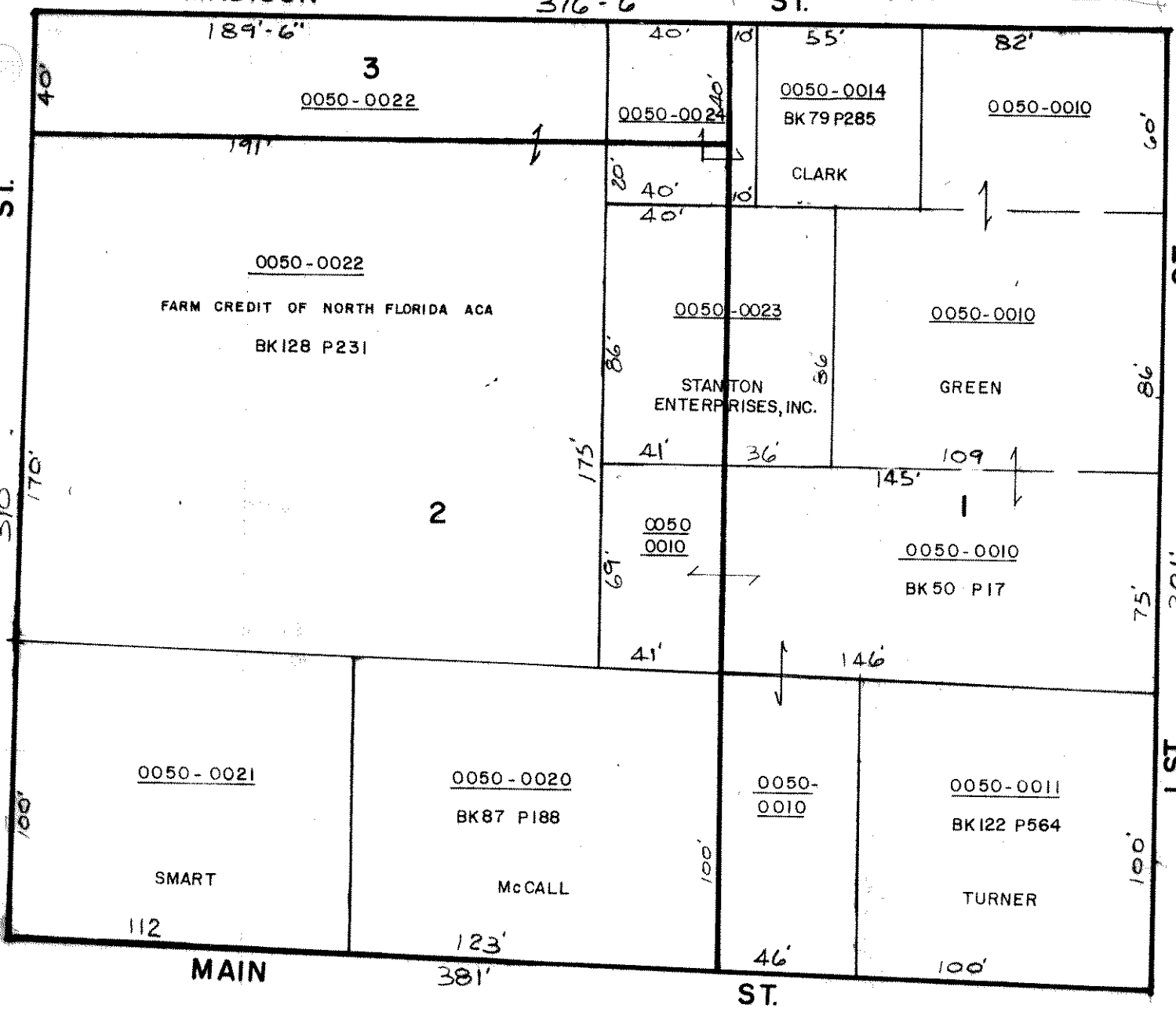
376'-6"

ST.

187

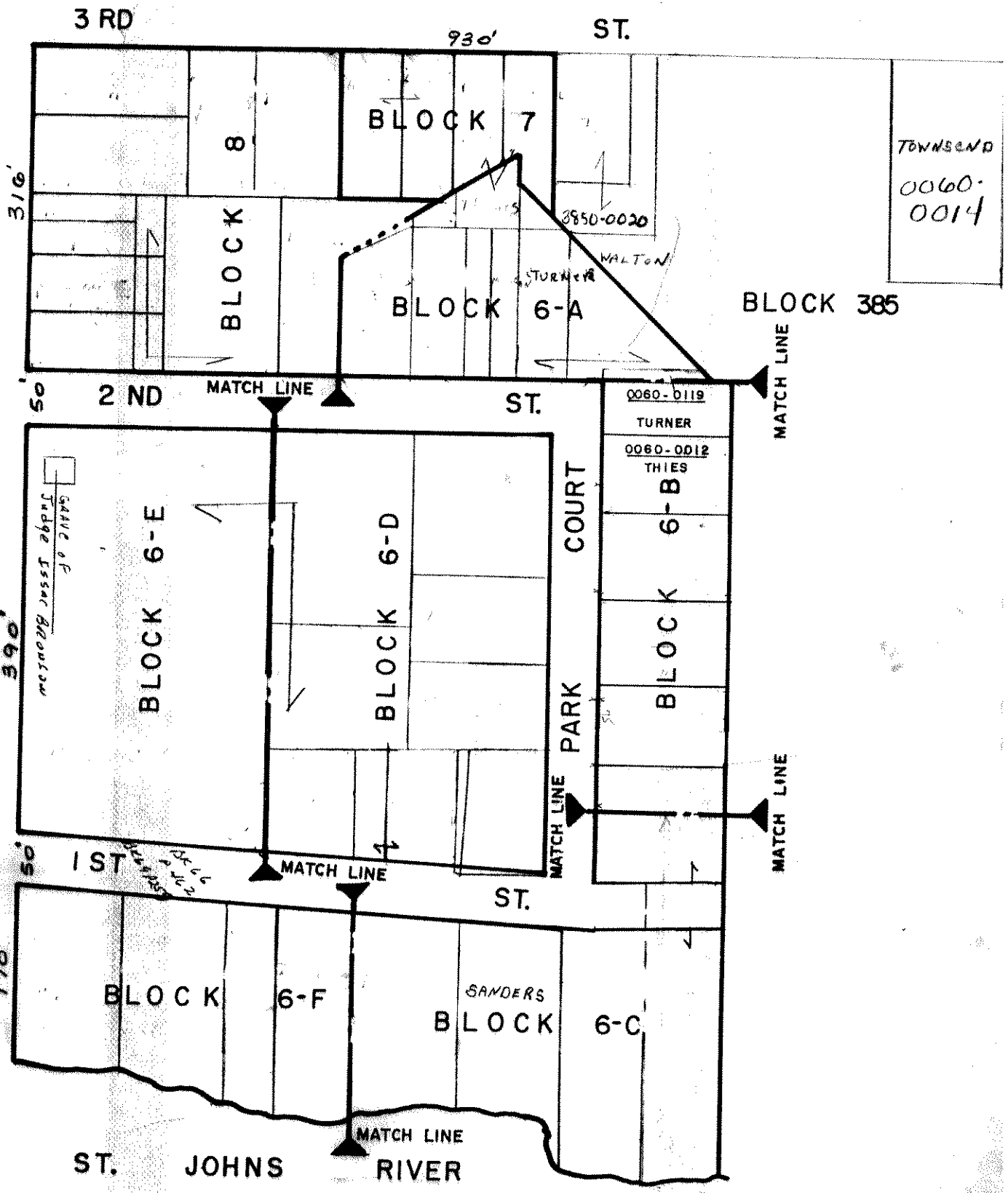
ST.
310'
170'
160'
2 ND

ST.
321'
1 ST



PALATKA

BLOCK 5



TOWNSEND
0060-
0014

0060-0119
TURNER
0060-0012
THIES

SANDERS
BLOCK 6-C

SALE OF
JUDGE ISSAC BRONSON

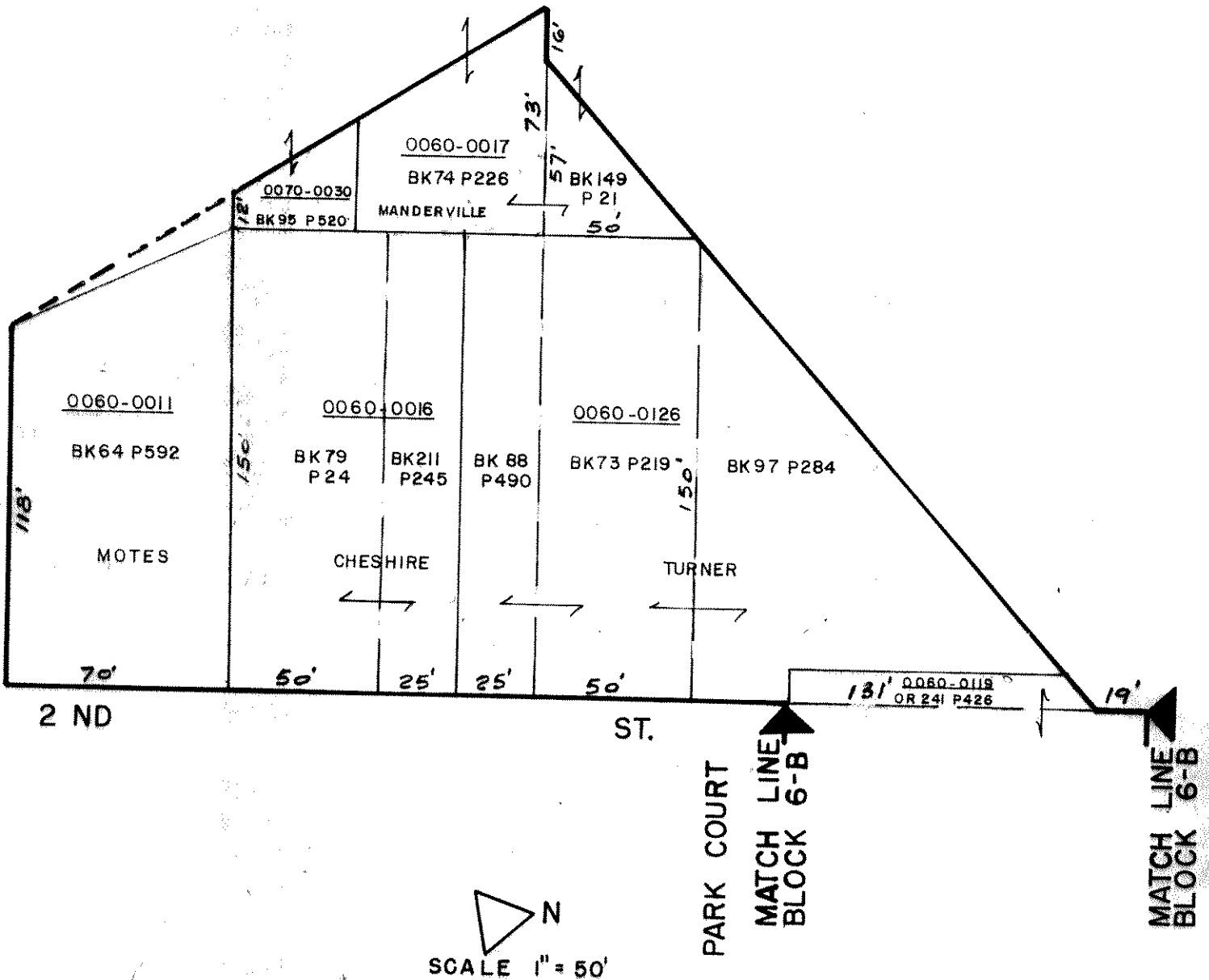
Water lot 11
See sheet 1a
Cummings map



SCALE 3/4" = 100'

PALATKA

BLOCK 6-7-3



PALATKA

BLOCK 6-A

ST Line of MATCH LINE
2nd ST BLOCK 6-A

MATCH LINE
BLOCK 6-A

555
0.1
553

OR 241 P 426

119.6

0060-0119

BK 178 P 499

TURNER

114'

COURT

0060-0012

BK 241 P 47

THIES

0060-0110

BK 126 P 411

N9°08' E. 114.9'

0060-0120

BK 157 P 224

NOONE

OR 352 P 1193 0.13'

0060-0112

BK 137 P 552

PARK

116.3'

OR 771 P 1407

117.7'

0060-0121

BK 129 P 441

0060-0121

BK 126 P 13

117.7'

SCALE 1" = 50'

MATCH LINE
BLOCK 6-C

MATCH LINE
BLOCK 6-C

PALATKA

BLOCK 6-B

MATCH LINE
BLOCK 6-F

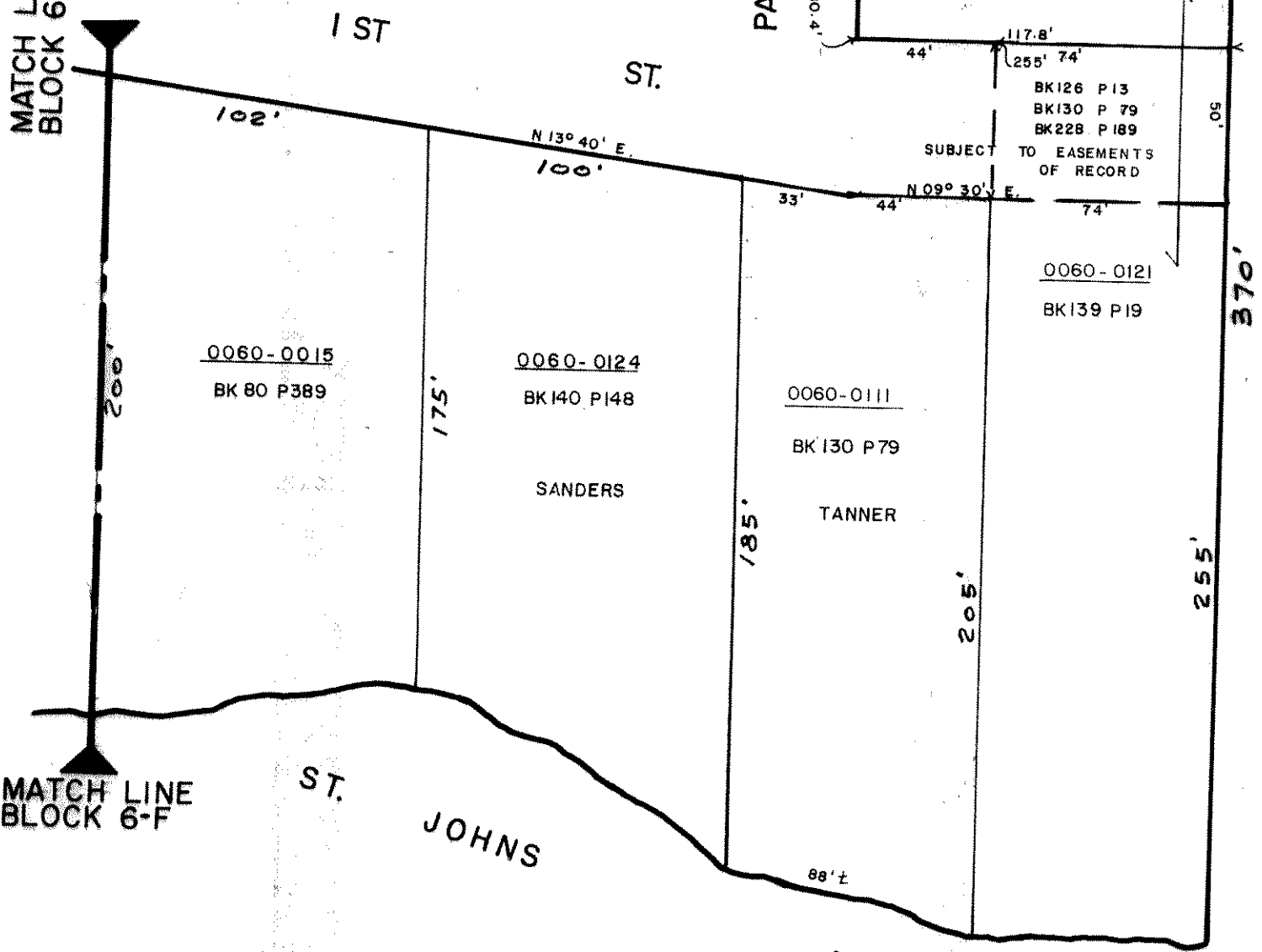
MATCH LINE
BLOCK 6-D

MATCH LINE
BLOCK 6-D

MATCH LINE
BLOCK 6-B

MATCH LINE
BLOCK 6-B

MATCH LINE
BLOCK 6-F



SCALE 1" = 50'

PALATKA

BLOCK 6-C

MATCH LINE
BLOCK 6-E

2 ND

ST.

SCALE 1"=50'
N

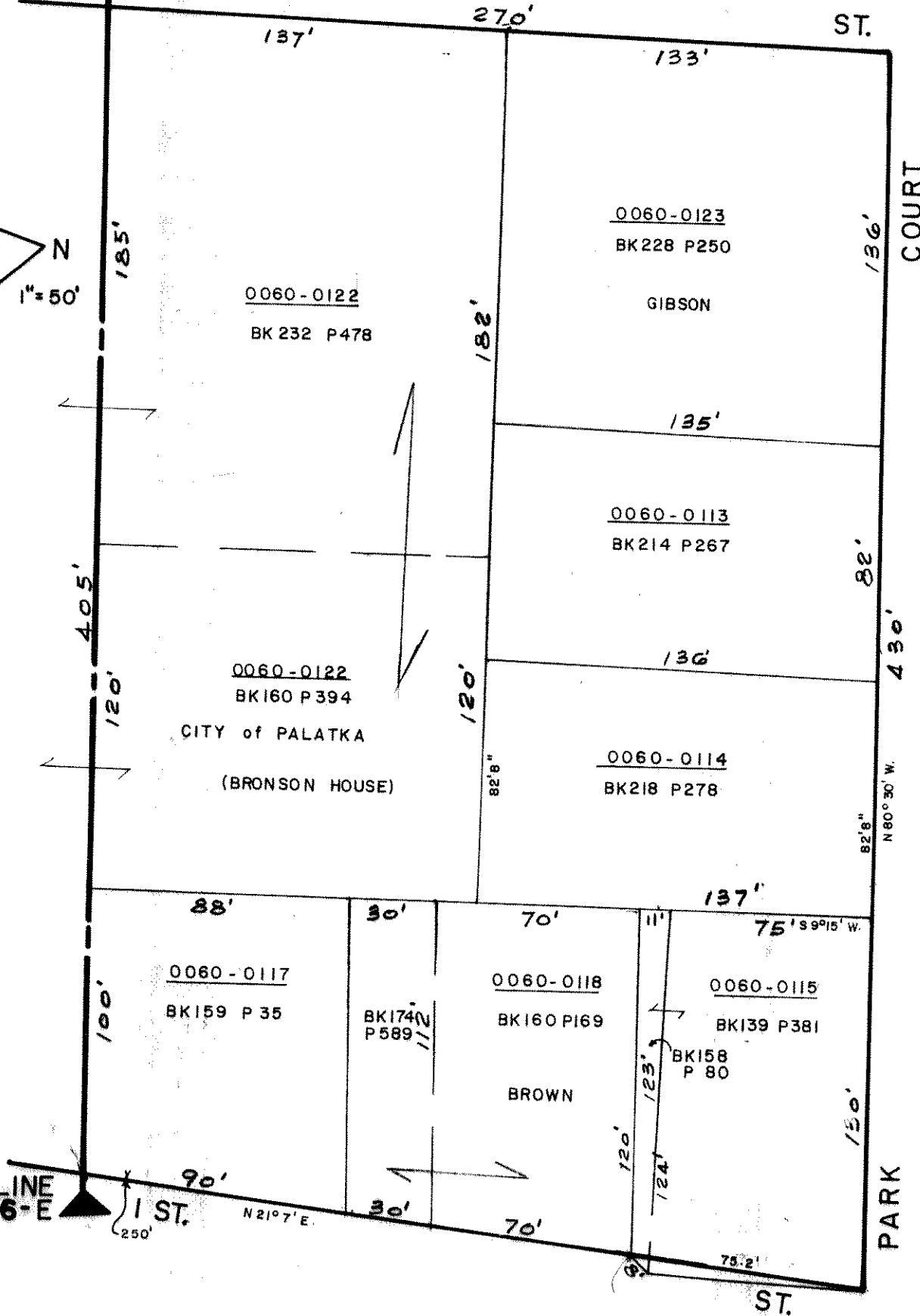
MATCH LINE
BLOCK 6-E

1 ST.
250'

N 21° 7' E.

PALATKA

BLOCK 6-D



2 ND

232'

ST.

MATCH LINE
BLOCK 6-D

ST.

SCALE 1" = 50'



0060 - 0122

BK128 P490

CITY of PALATKA

390'

405'

MADISON

1 ST.

N10°23'E.

232'

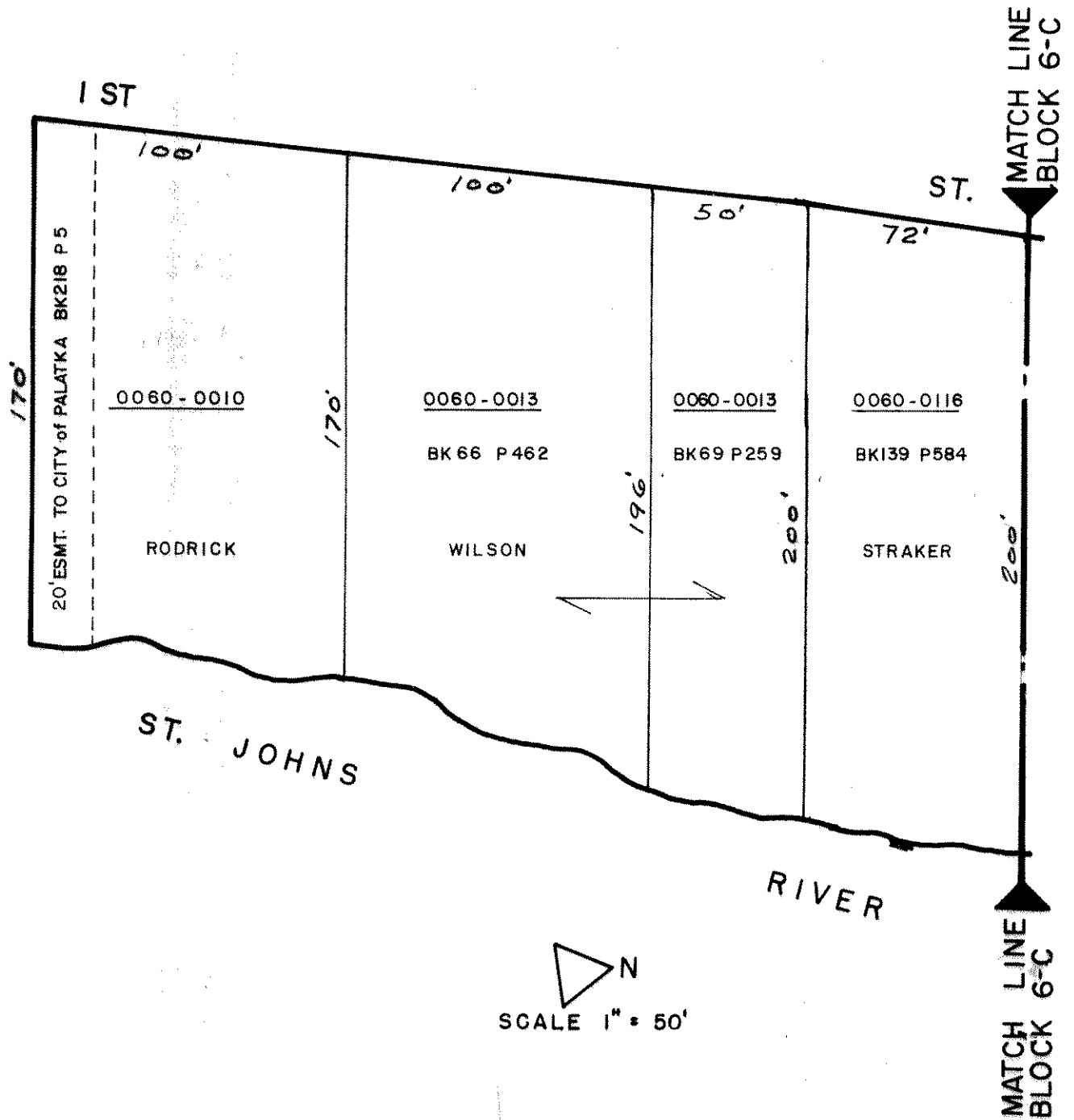
ST.

MATCH LINE
BLOCK 6-D

250'

PALATKA

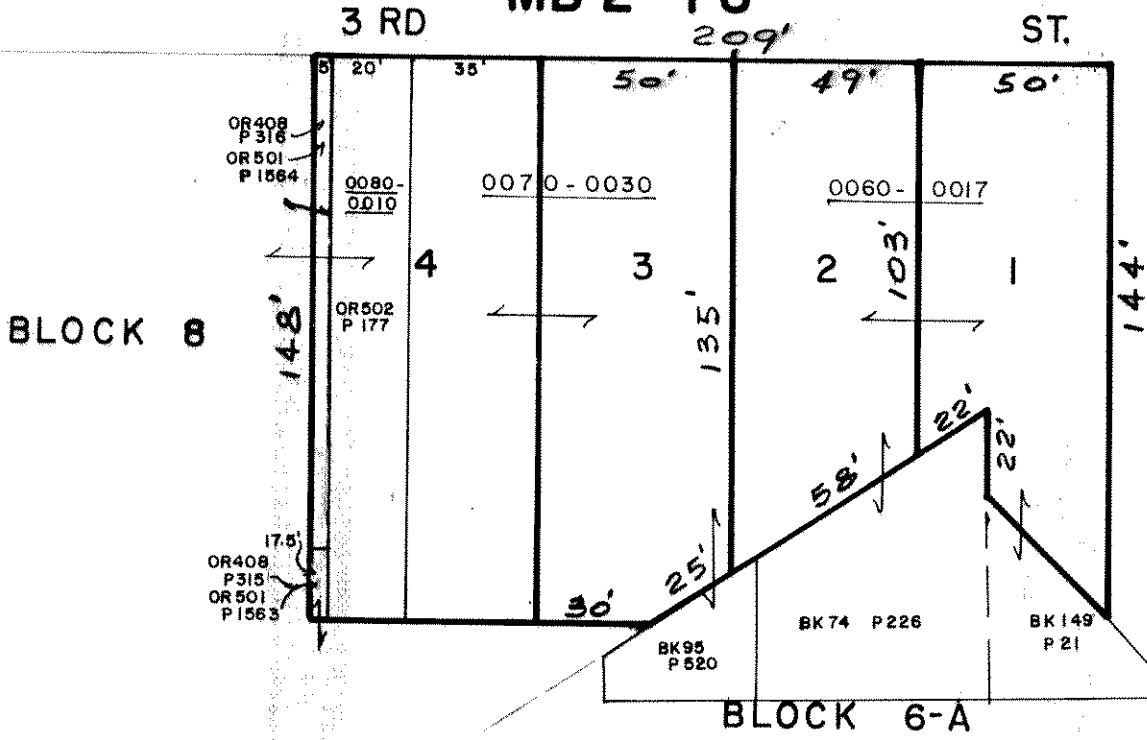
BLOCK 6-E



PALATKA

BLOCK 6-F

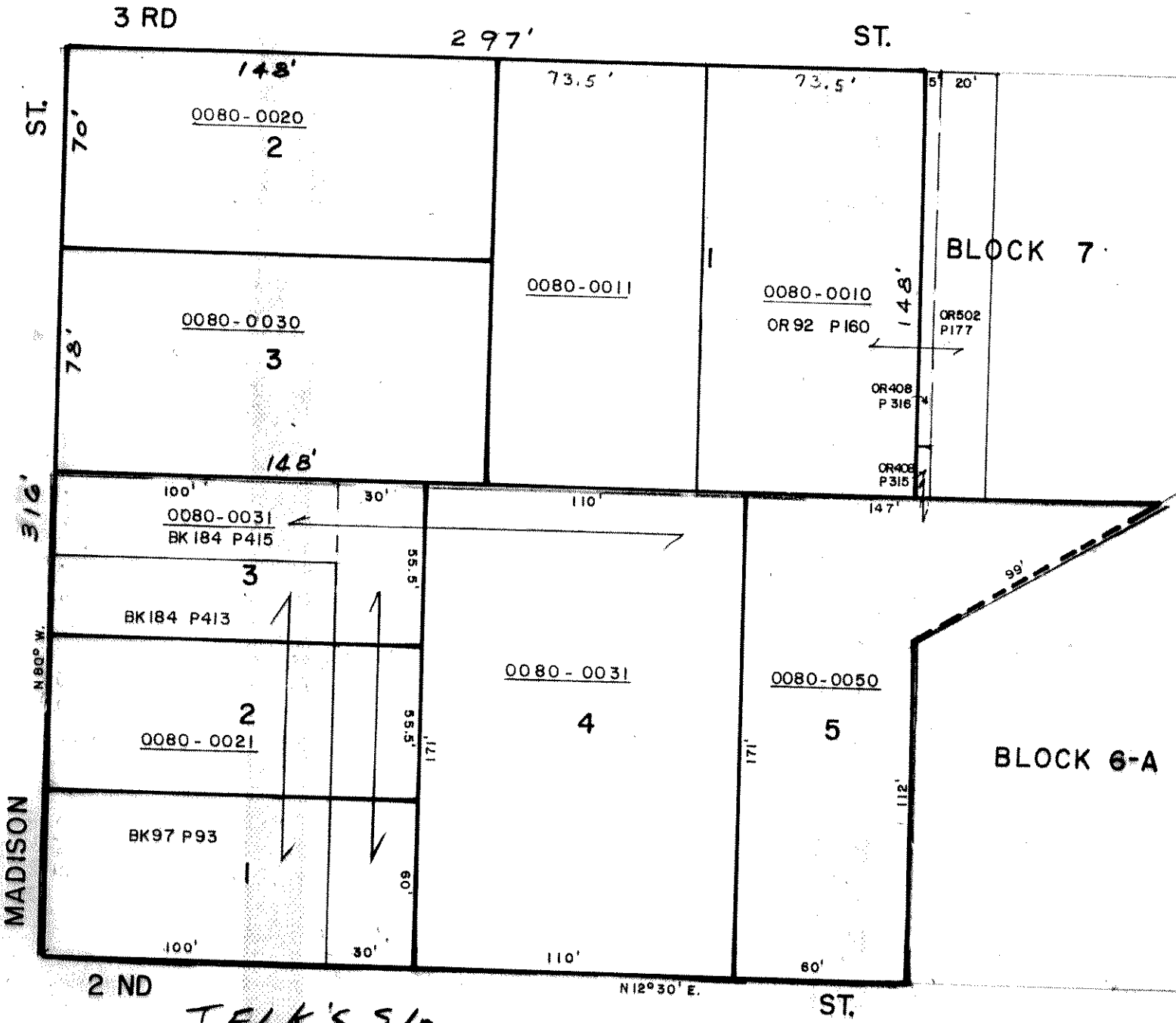
CANOVA PLAT MB 2 P8



PALATKA

BLOCK 7

JELK'S S/D
MBI P171



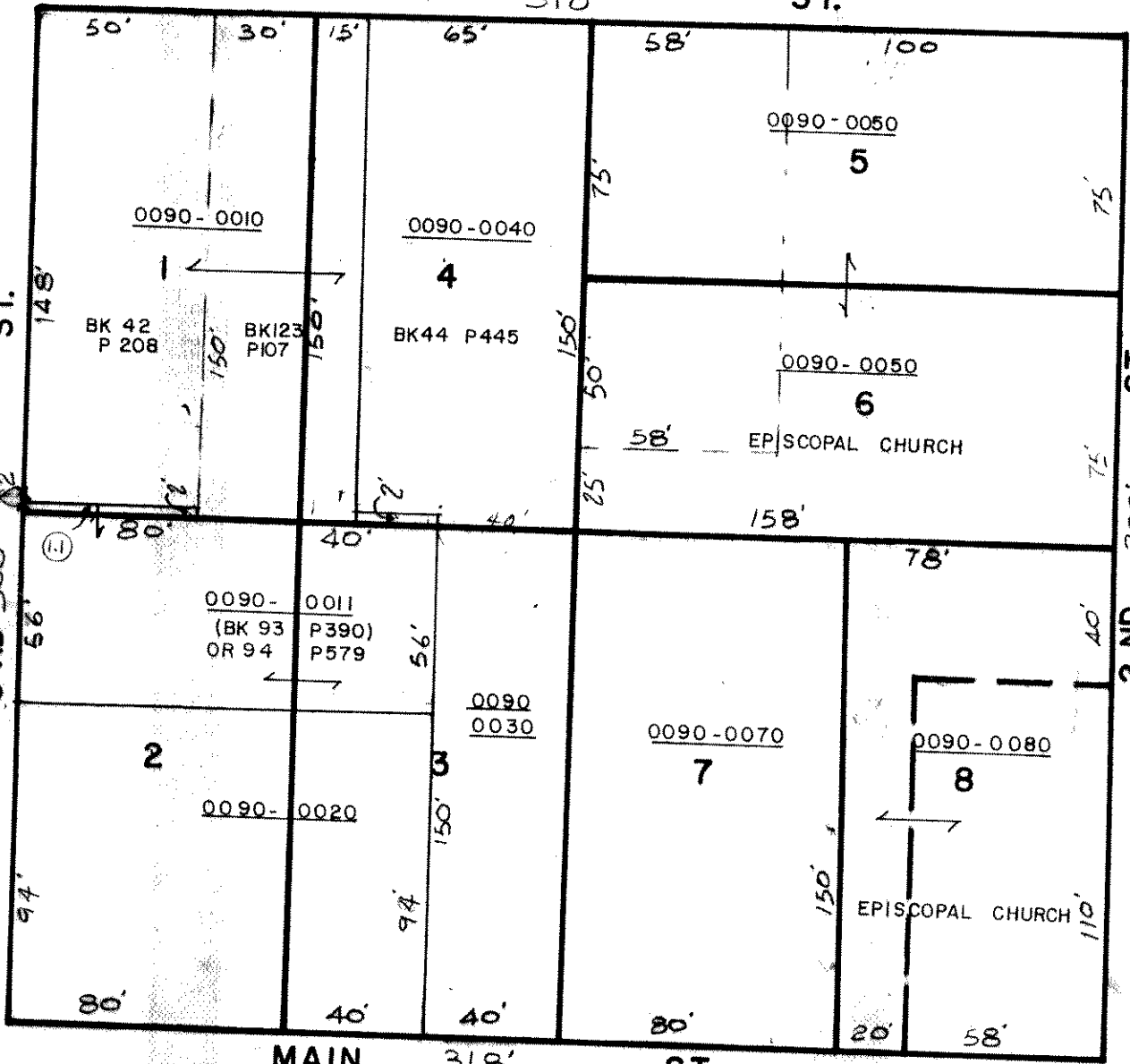
JELK'S S/D
MBI P171



PALATKA

BLOCK 8

MADISON ST. 318'



S'LY LINE of W.M. CURRY

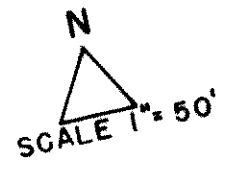
ST. 148'

3 RD 300'

ST. 75'

2 ND 300'

MAIN ST. 318'

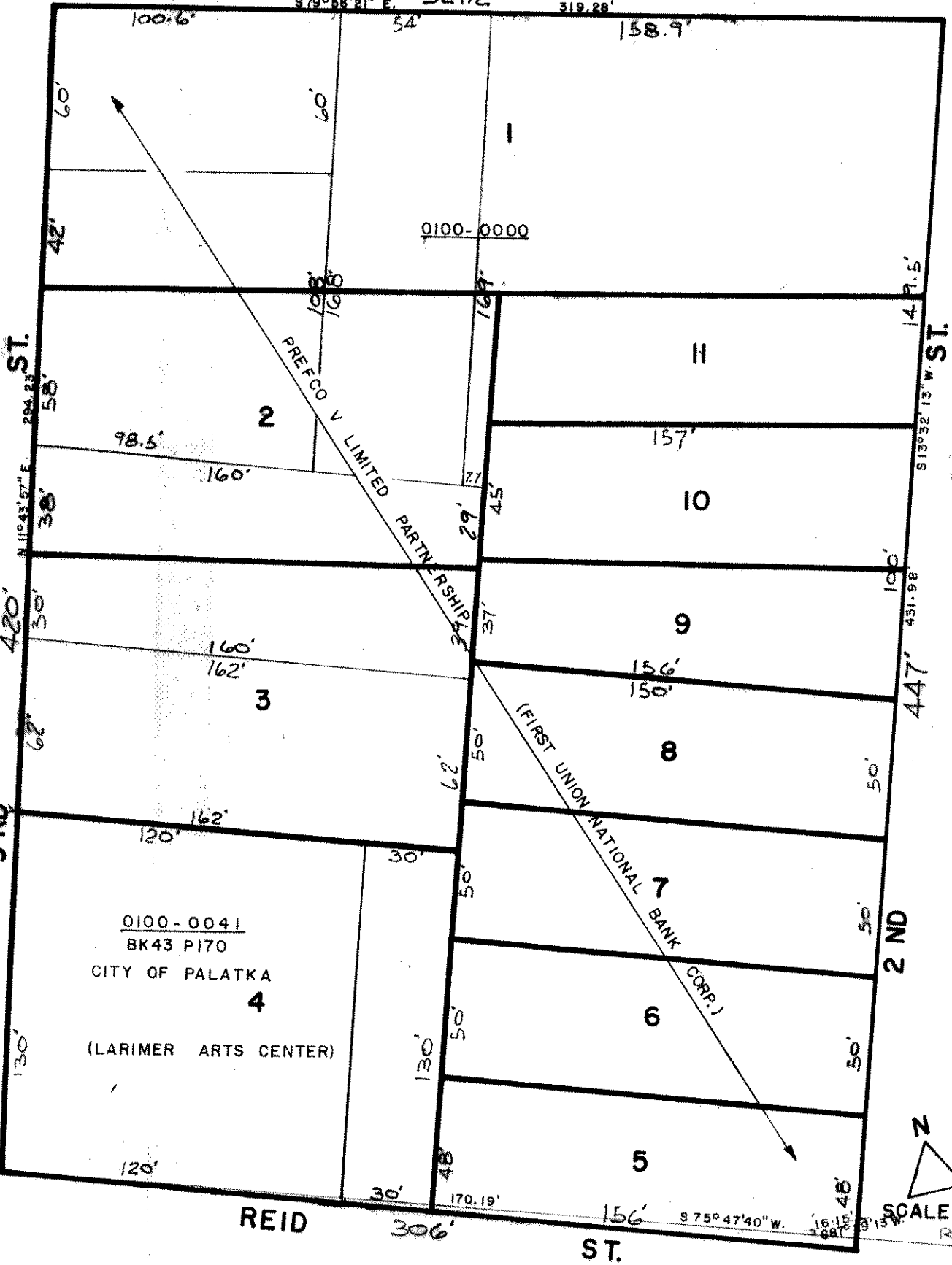


PALATKA

BLOCK 9

MAIN ST. 321.2'

879°58'21" E. 319.28'



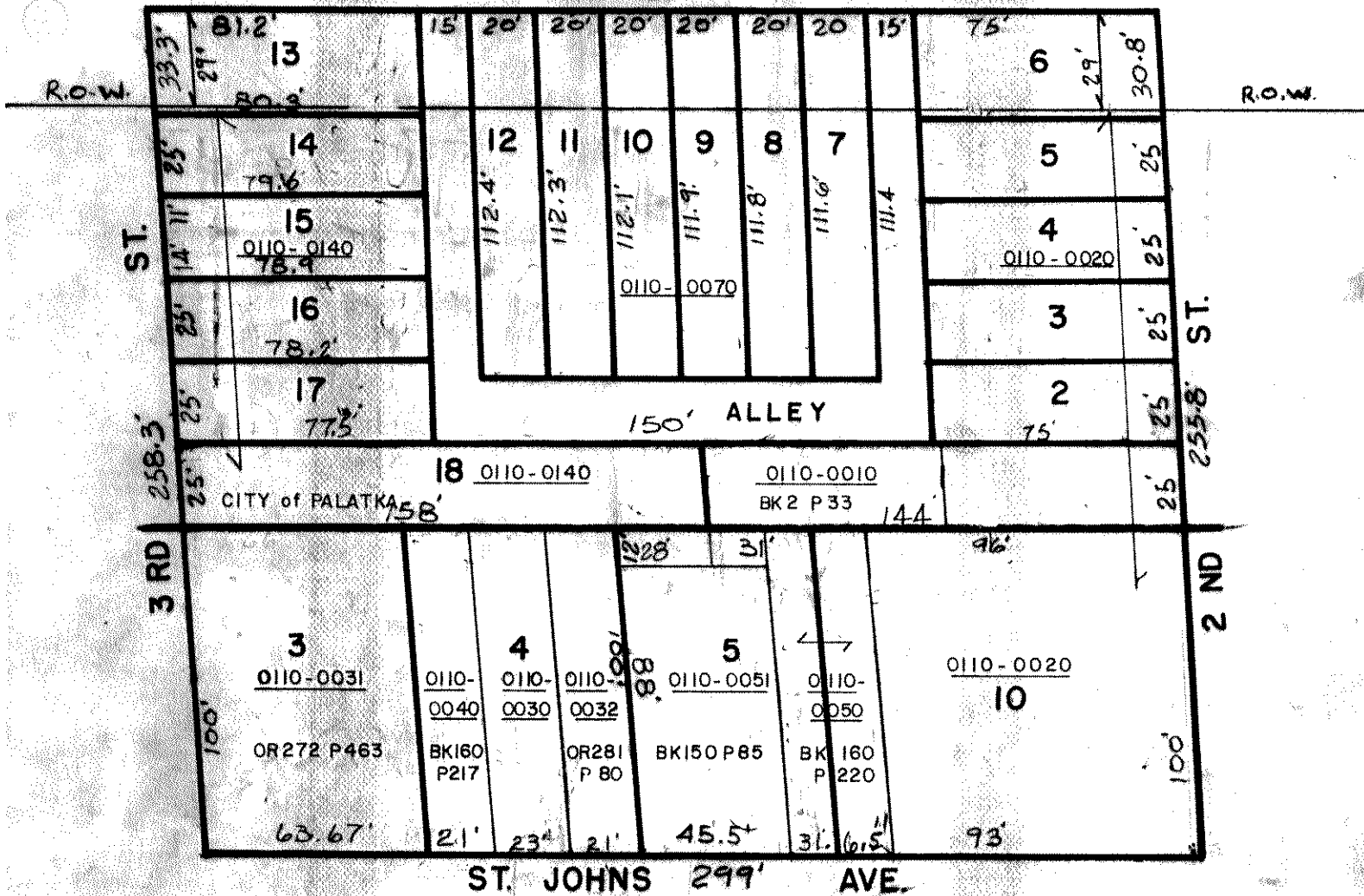
PALATKA

BLOCK 10

FERRELL DEVELOPMENT COMPANYS S/D

MB 2 P33

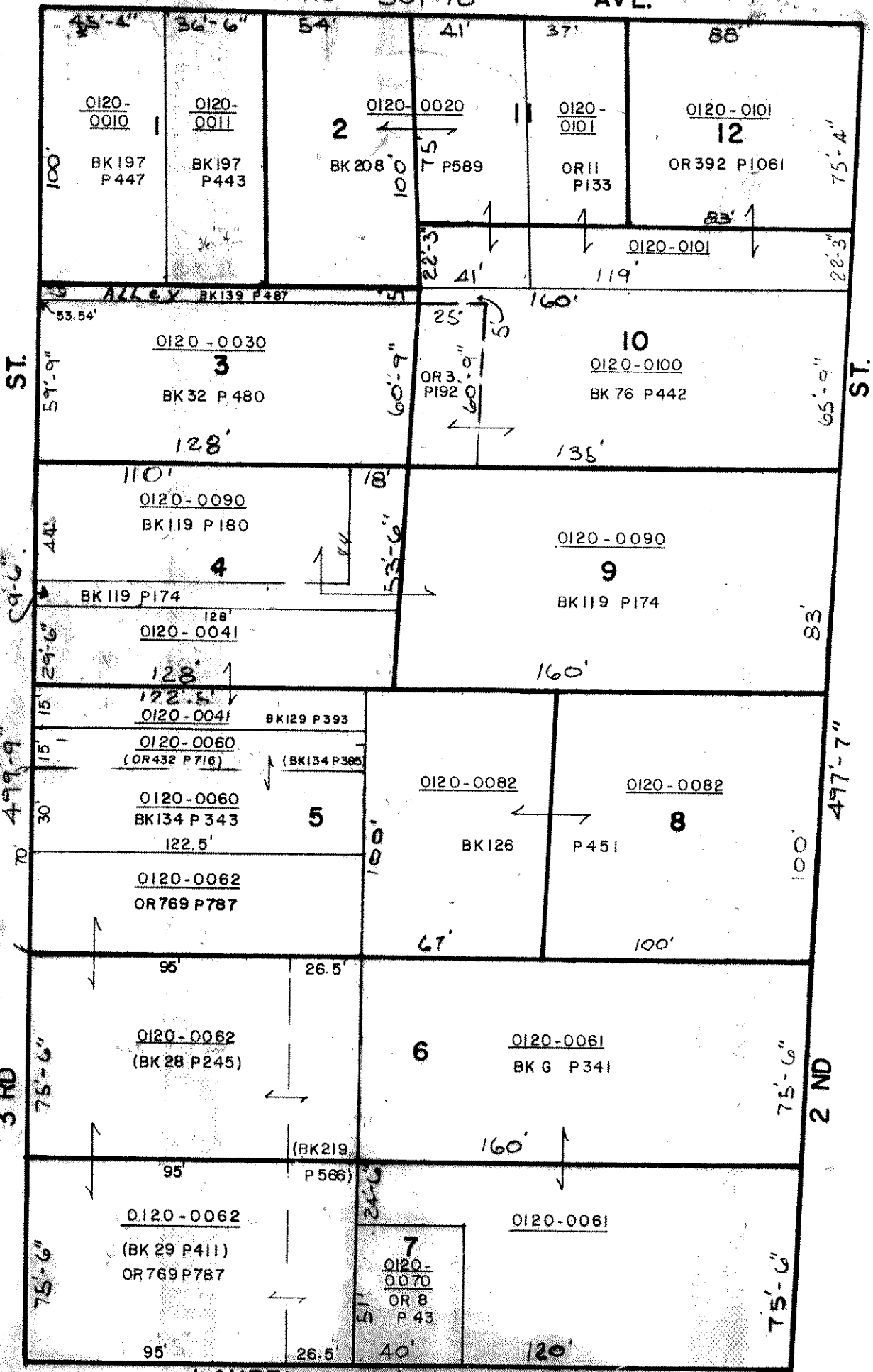
REID 306.2' ST.



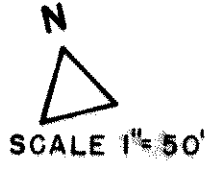
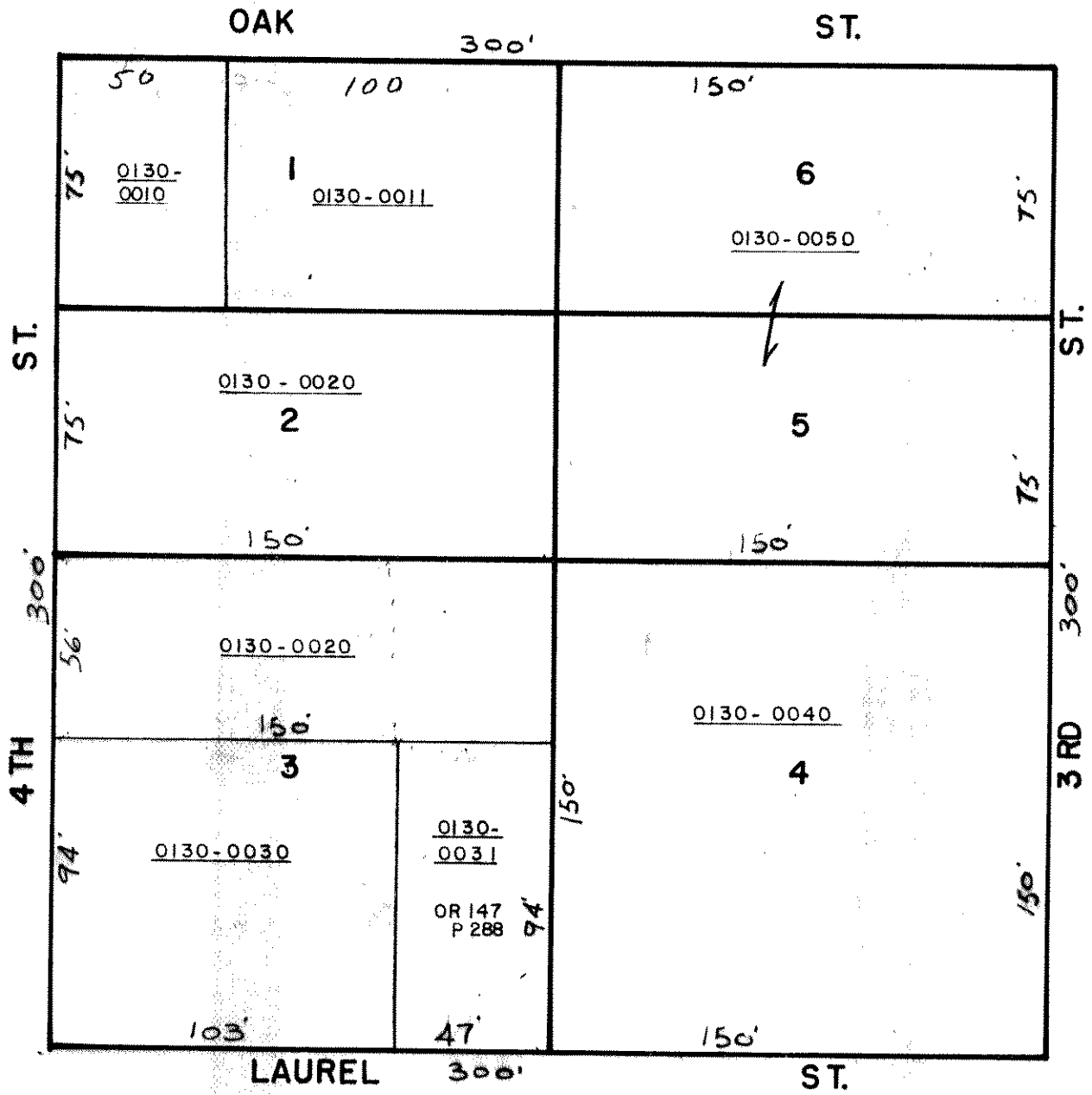
PALATKA

BLOCK 11

ST. JOHNS 301'-10" AVE.

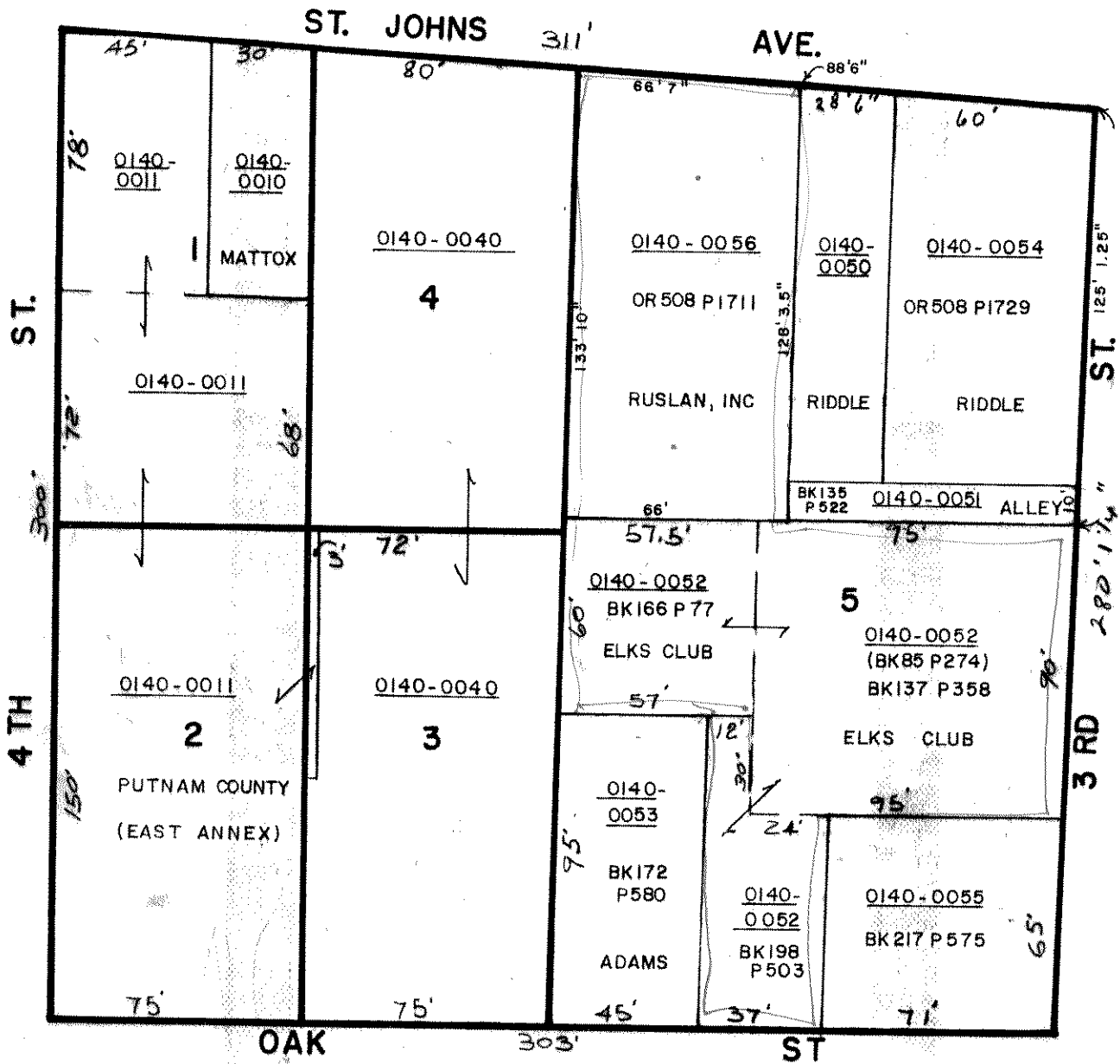


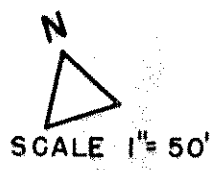
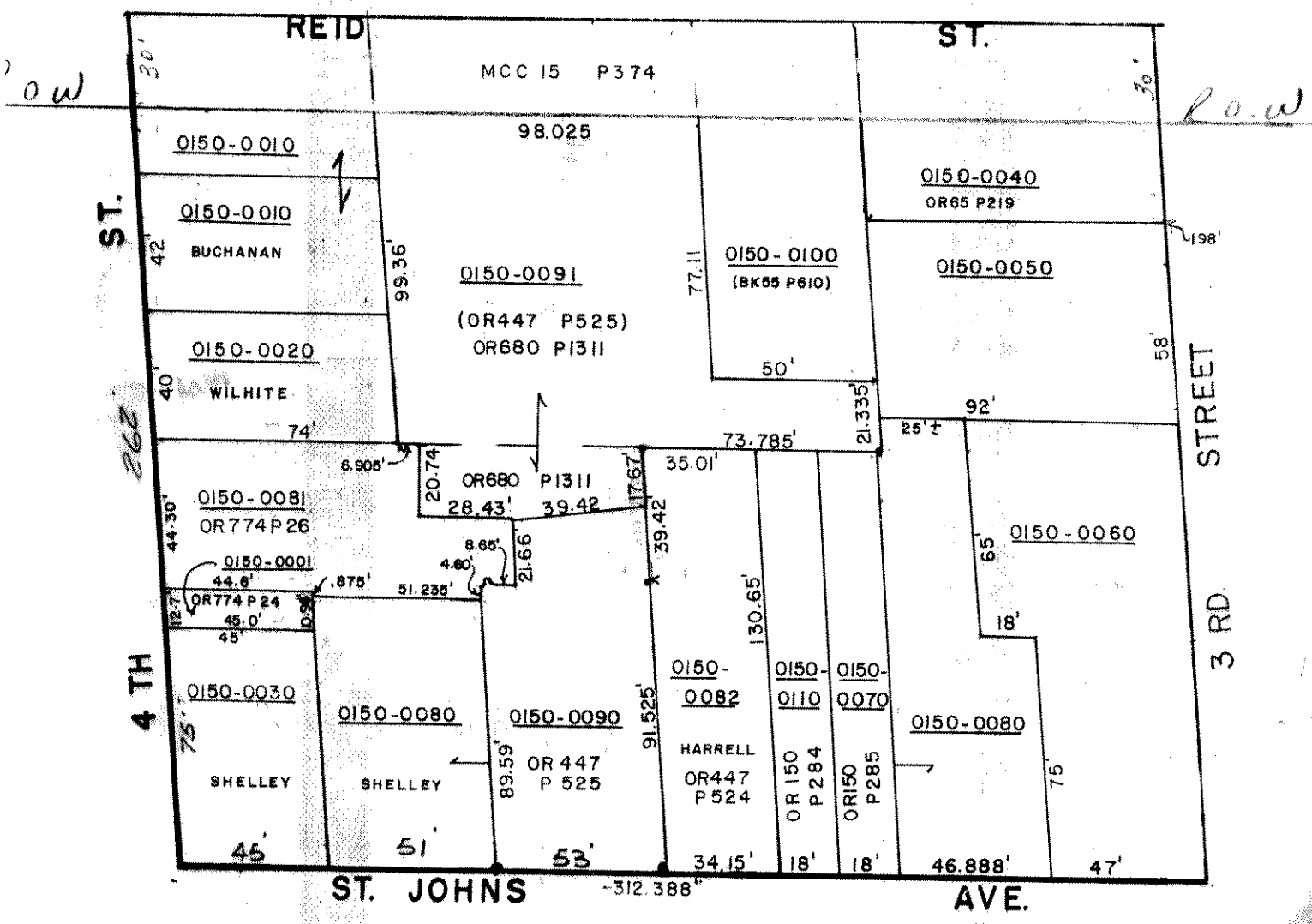
LAUREL PALATKA ST. BLOCK 12



PALATKA

BLOCK 13





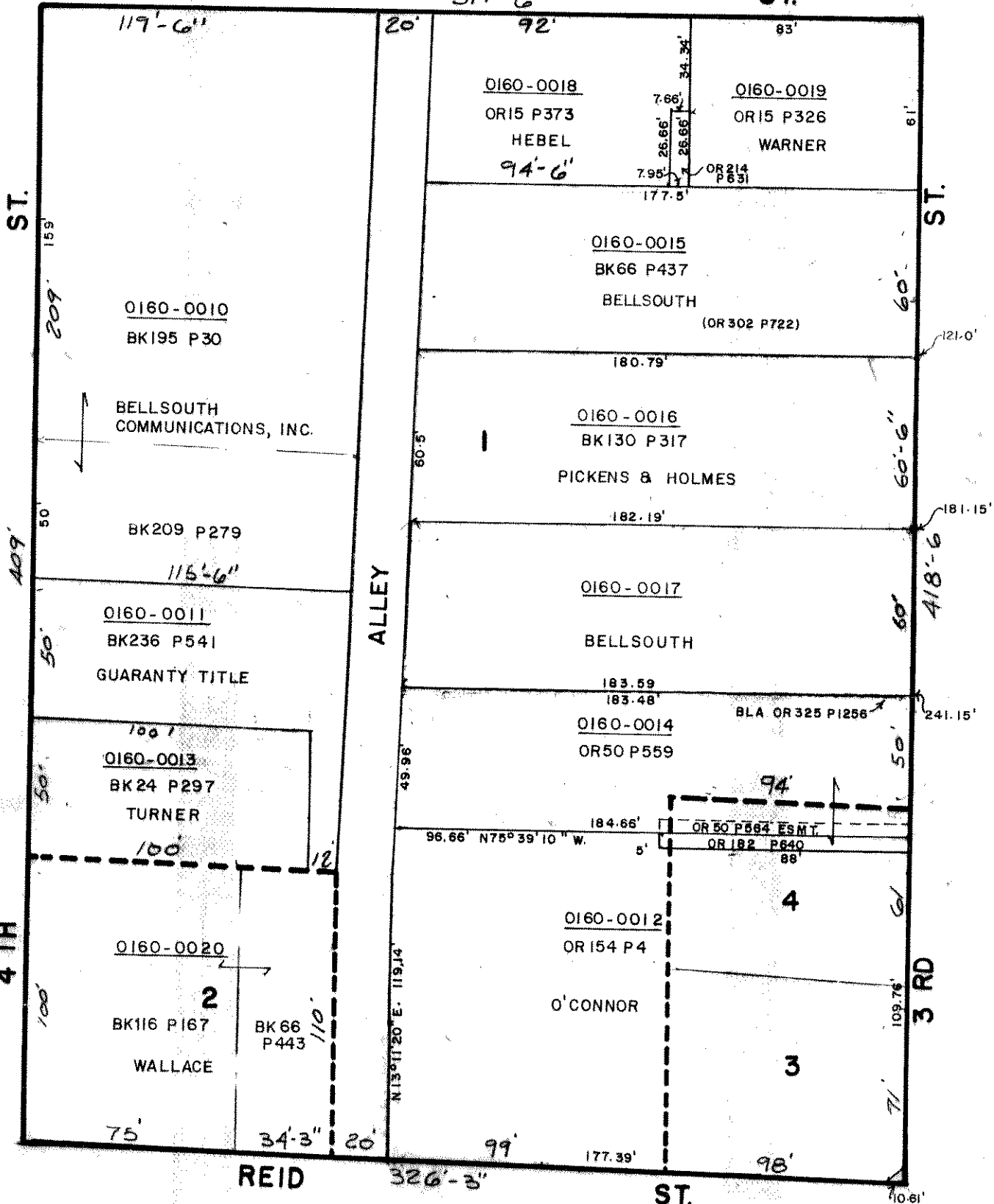
PALATKA

BLOCK 15

MAIN

ST.

314'-6"



ST.

ST.

ALLEY

4 TH

3 RD

REID

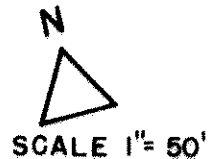
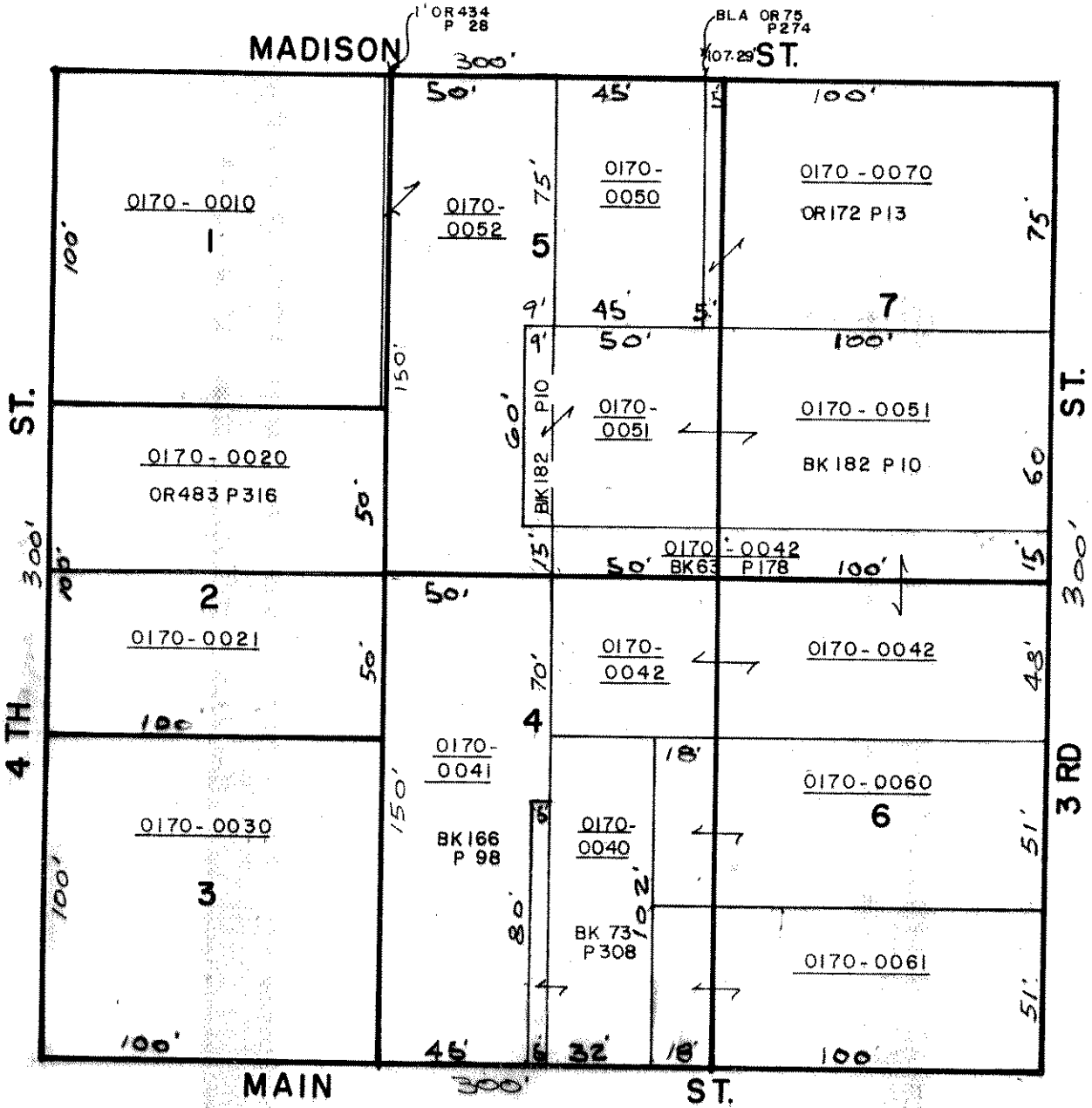
ST.



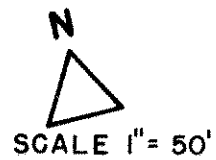
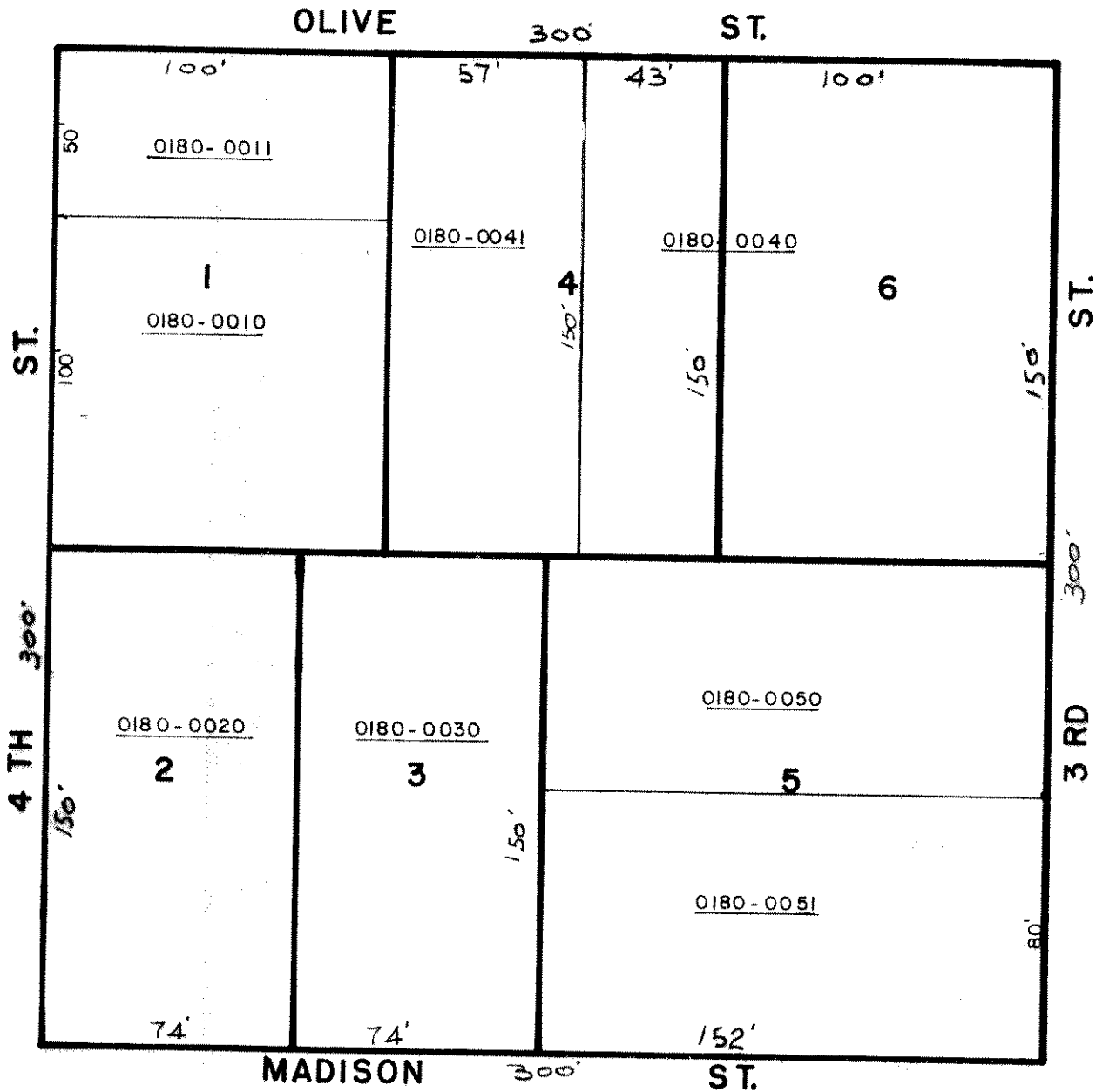
SCALE 1" = 50'

PALATKA

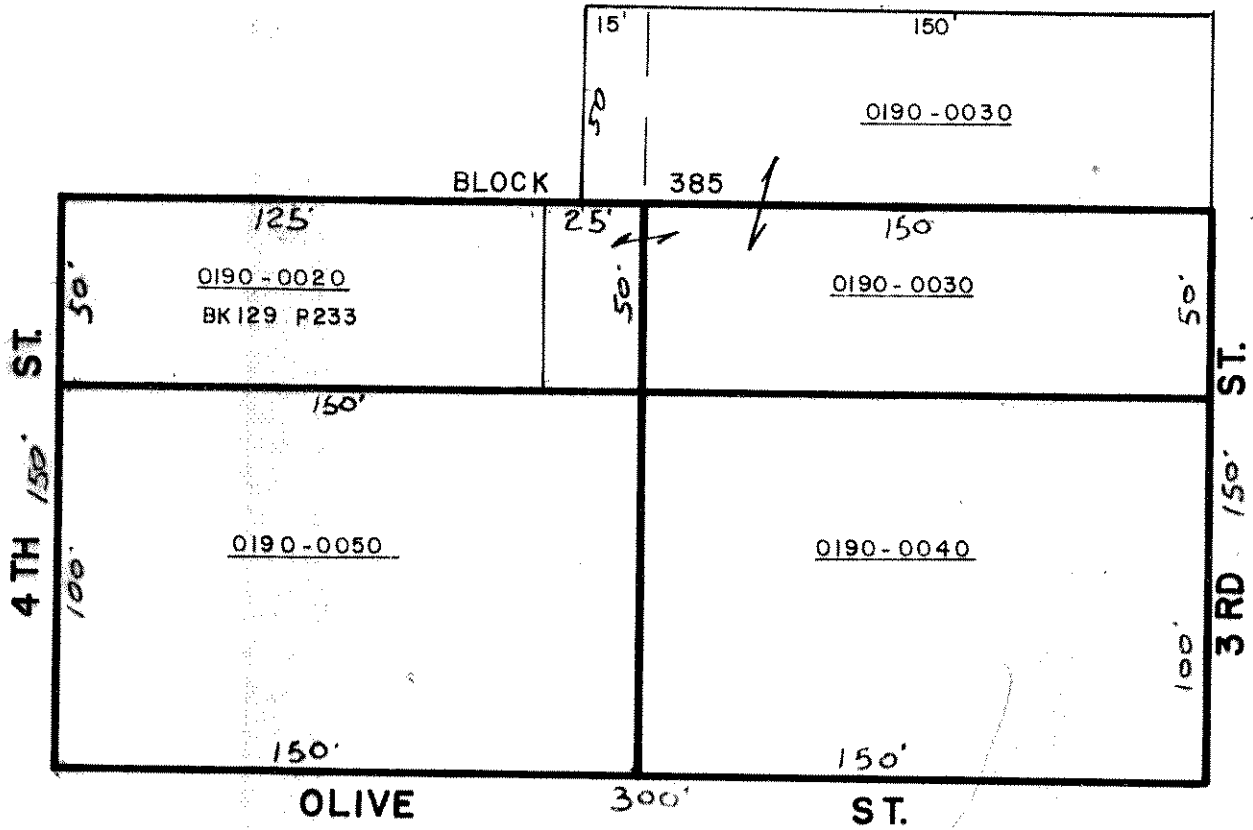
BLOCK 16



PALATKA - BLOCK 17



PALATKA - BLOCK 18

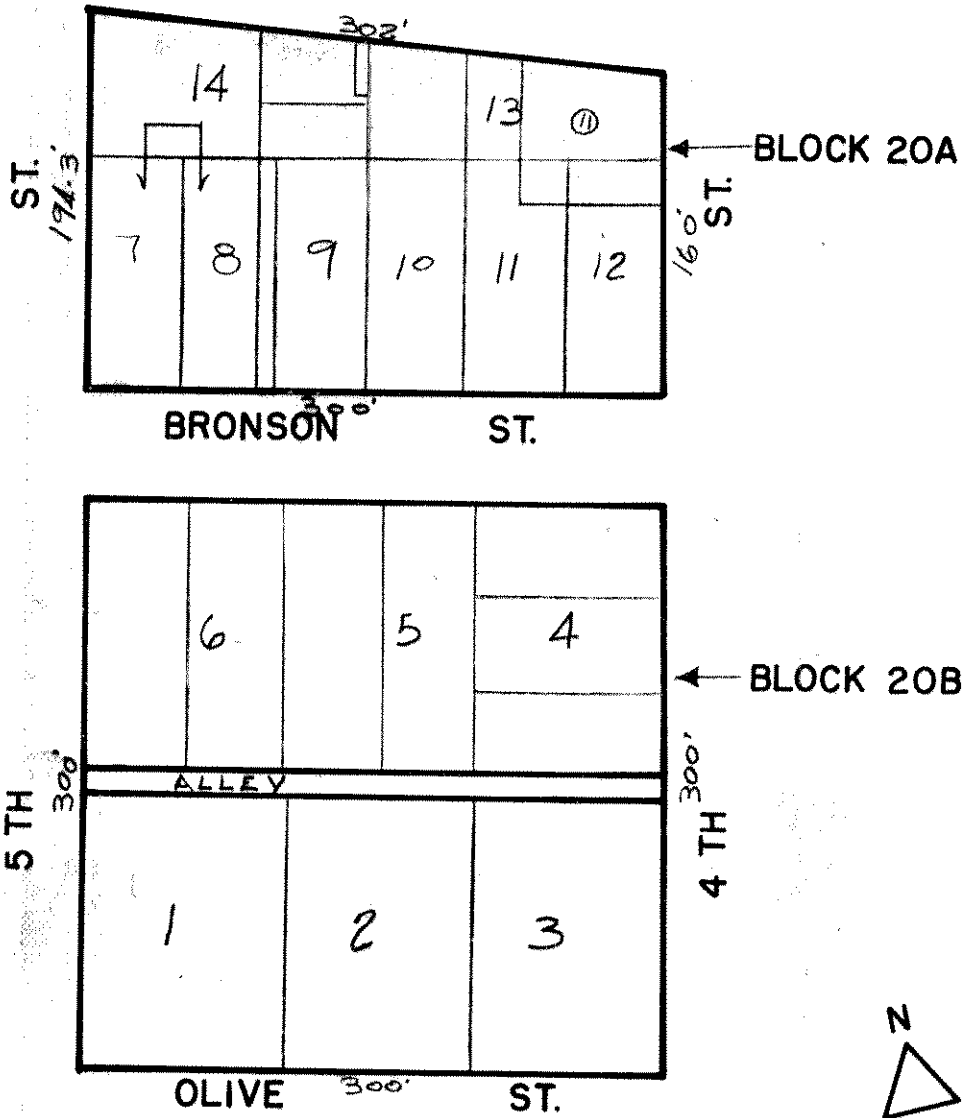


N

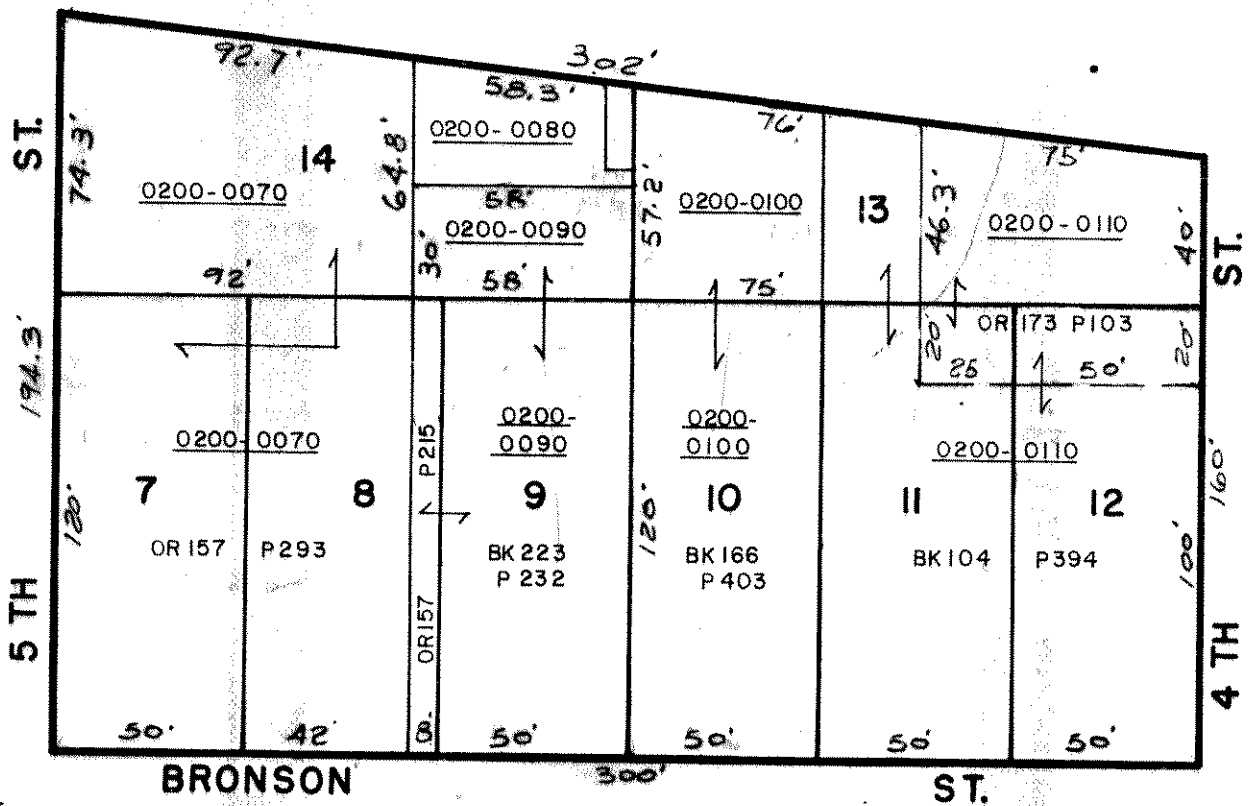
 SCALE 1" = 50'

PALATKA - BLOCK 19

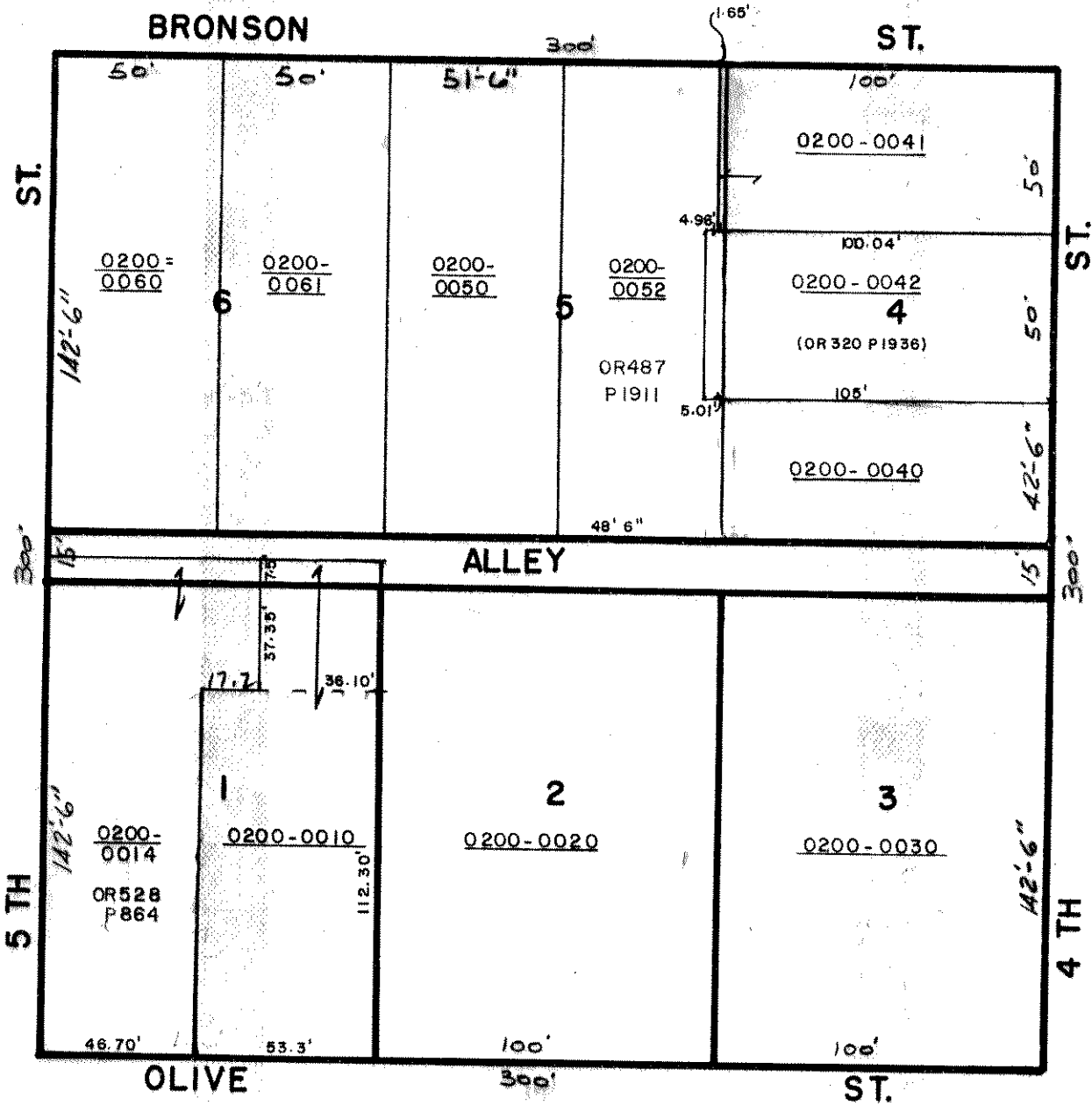
MERRYDAYS RE-SUB of PT. of BLK 20
MBI P100



MERRYDAYS RE-SUB of PT. of BLK 20
 MB I P100

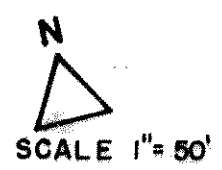
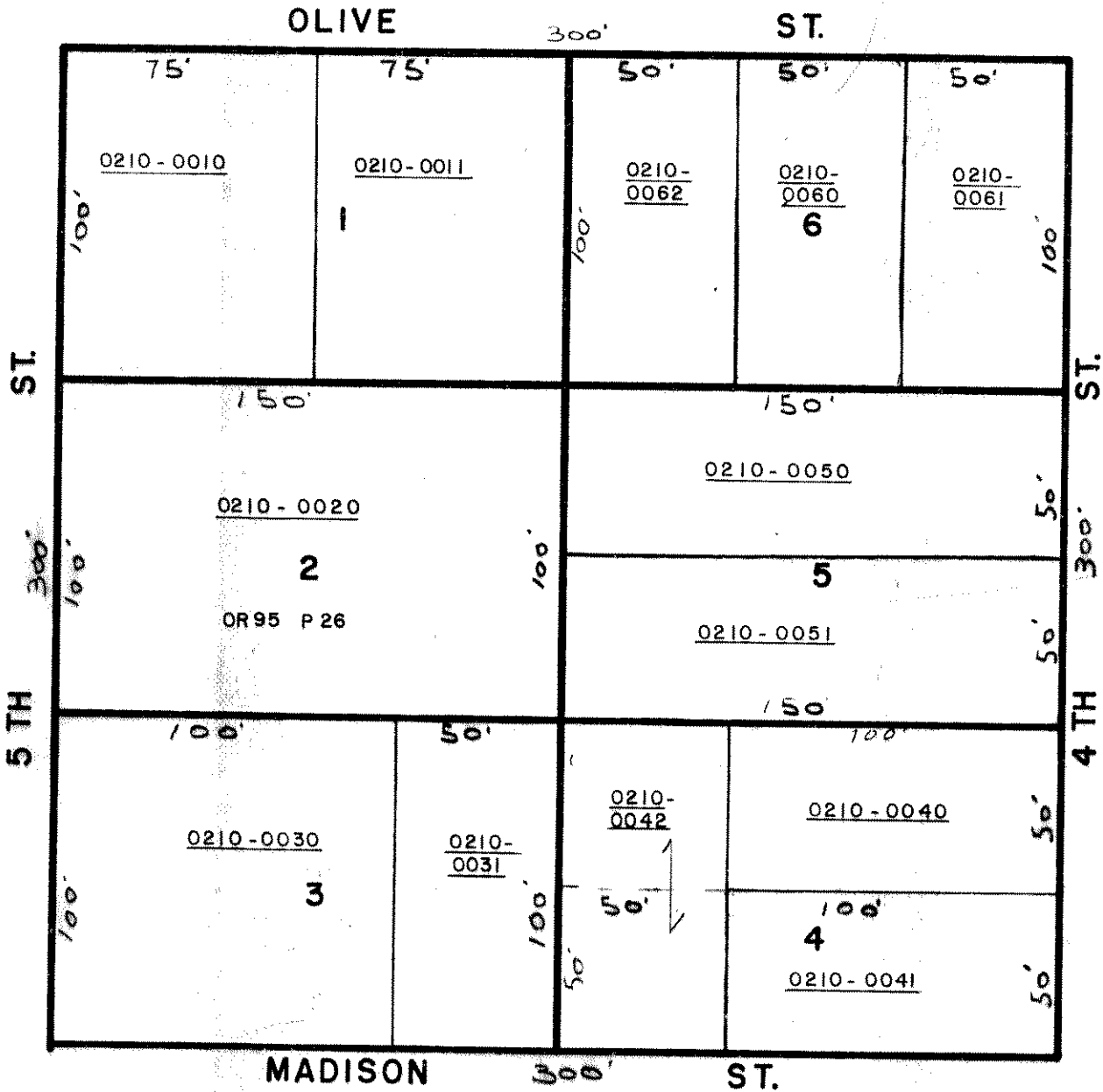


MERRYDAYS RE-SUB of PT. of BLK 20
 MBI P100

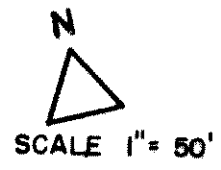
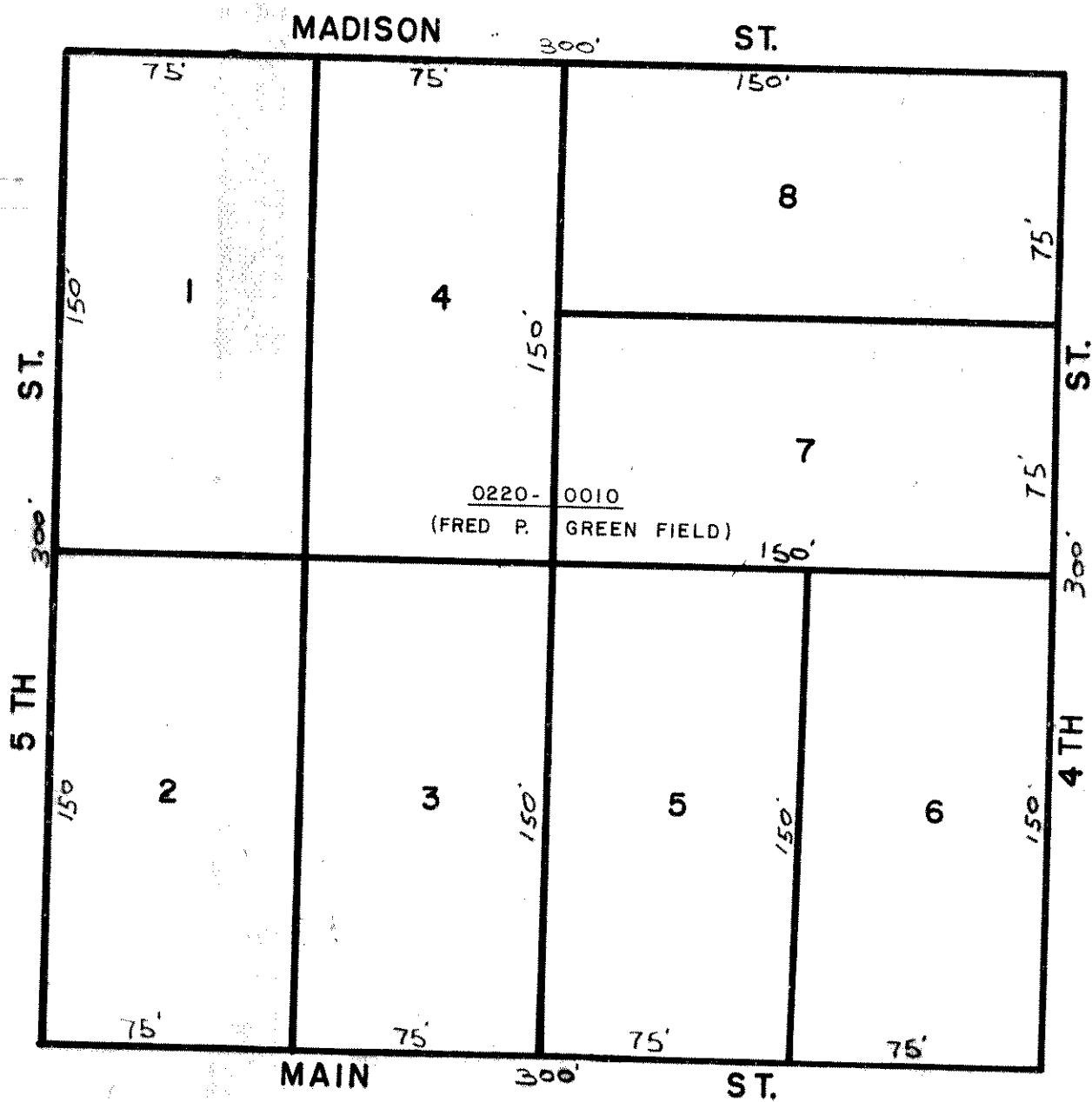


PALATKA

BLOCK 20B

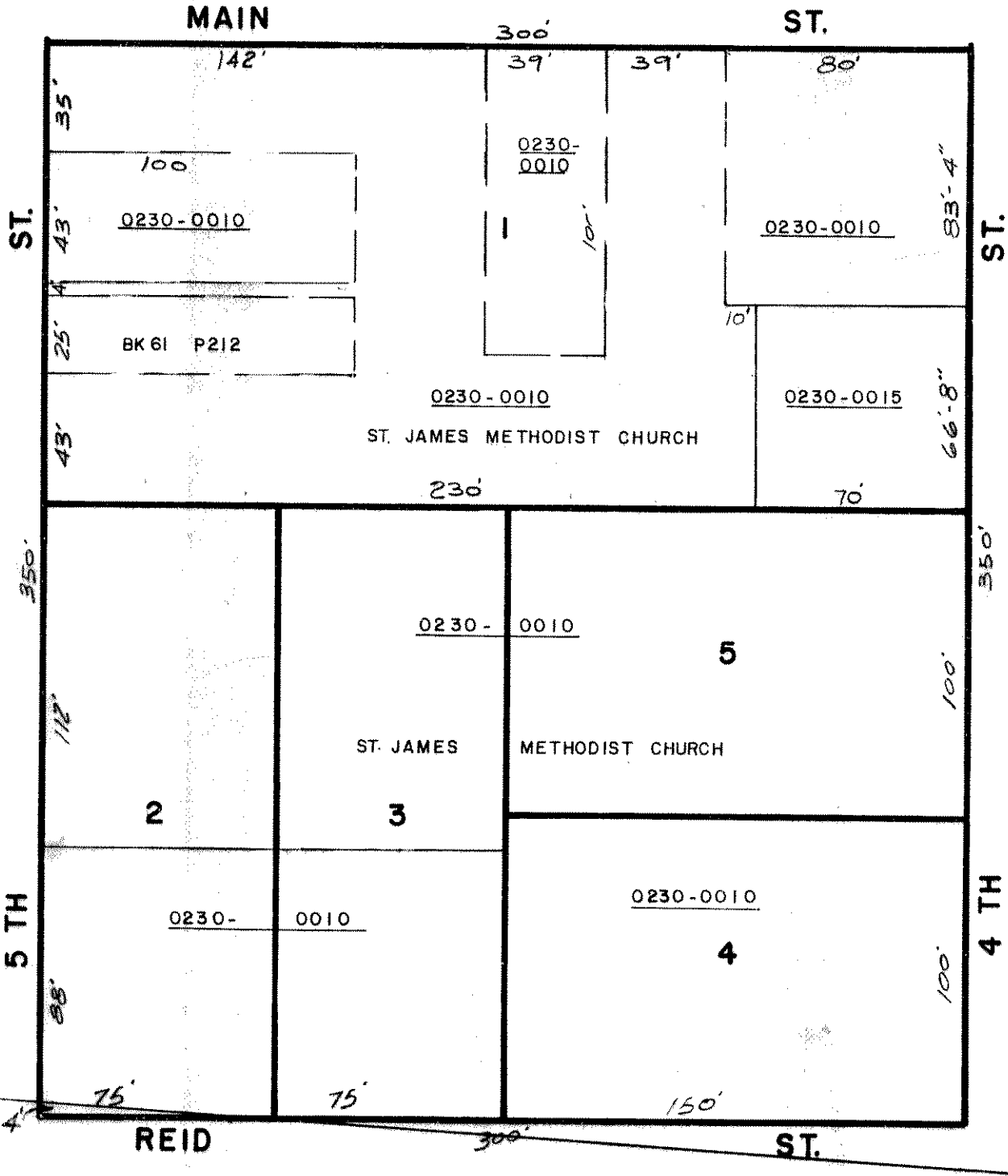


PALATKA - BLOCK 21



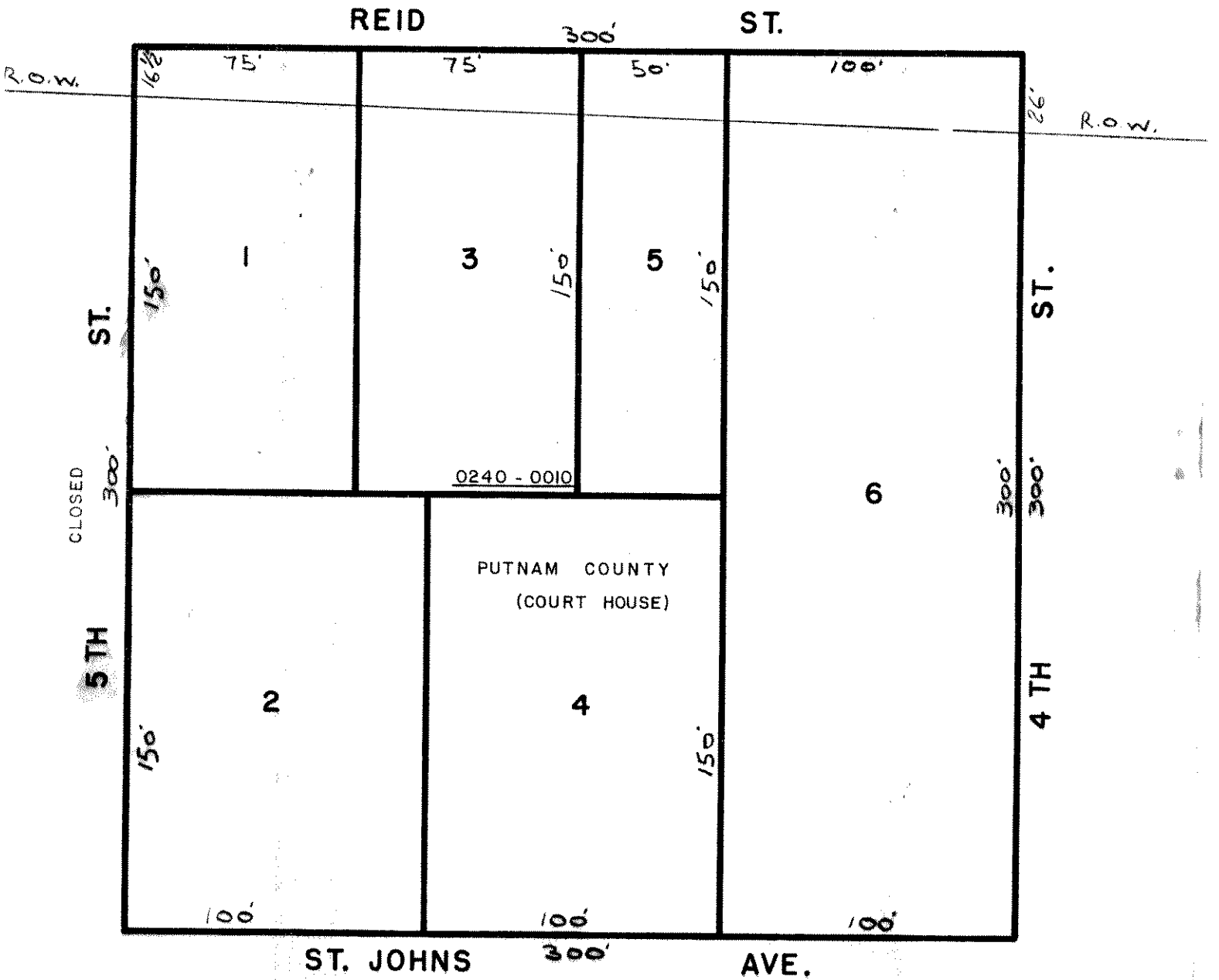
PALATKA

BLOCK 22



PALATKA

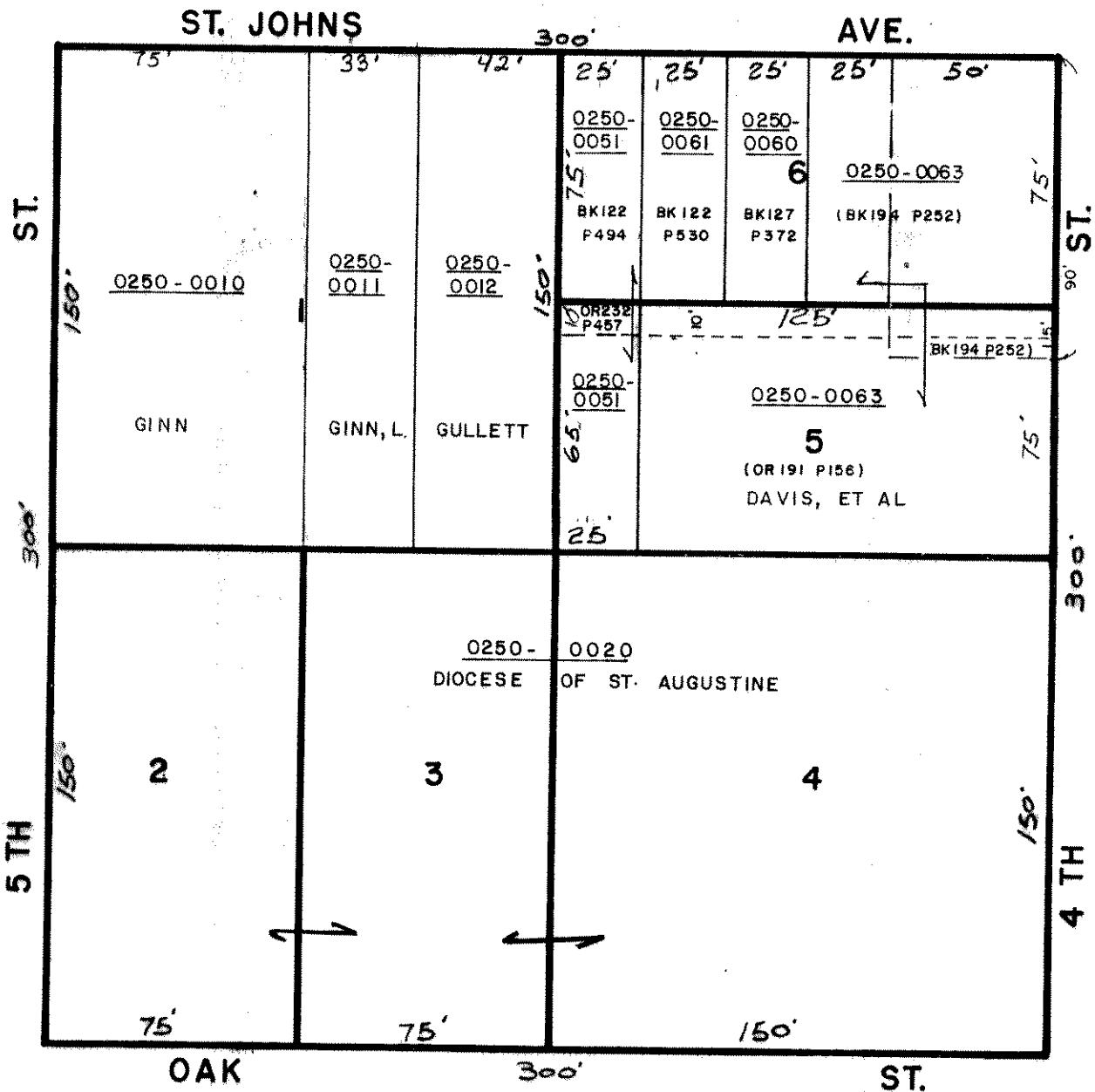
BLOCK 23

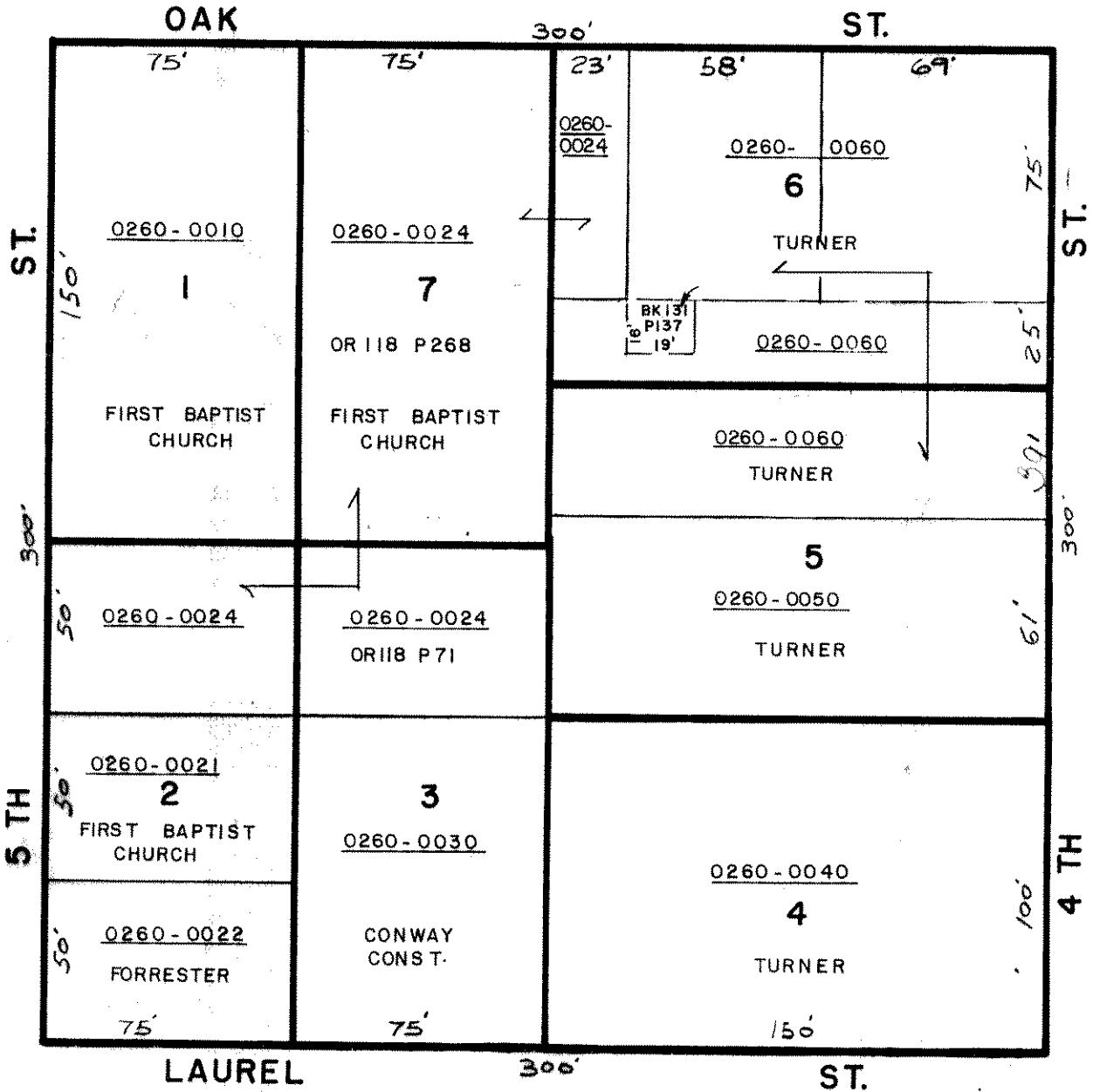


N
SCALE 1" = 50'

PALATKA

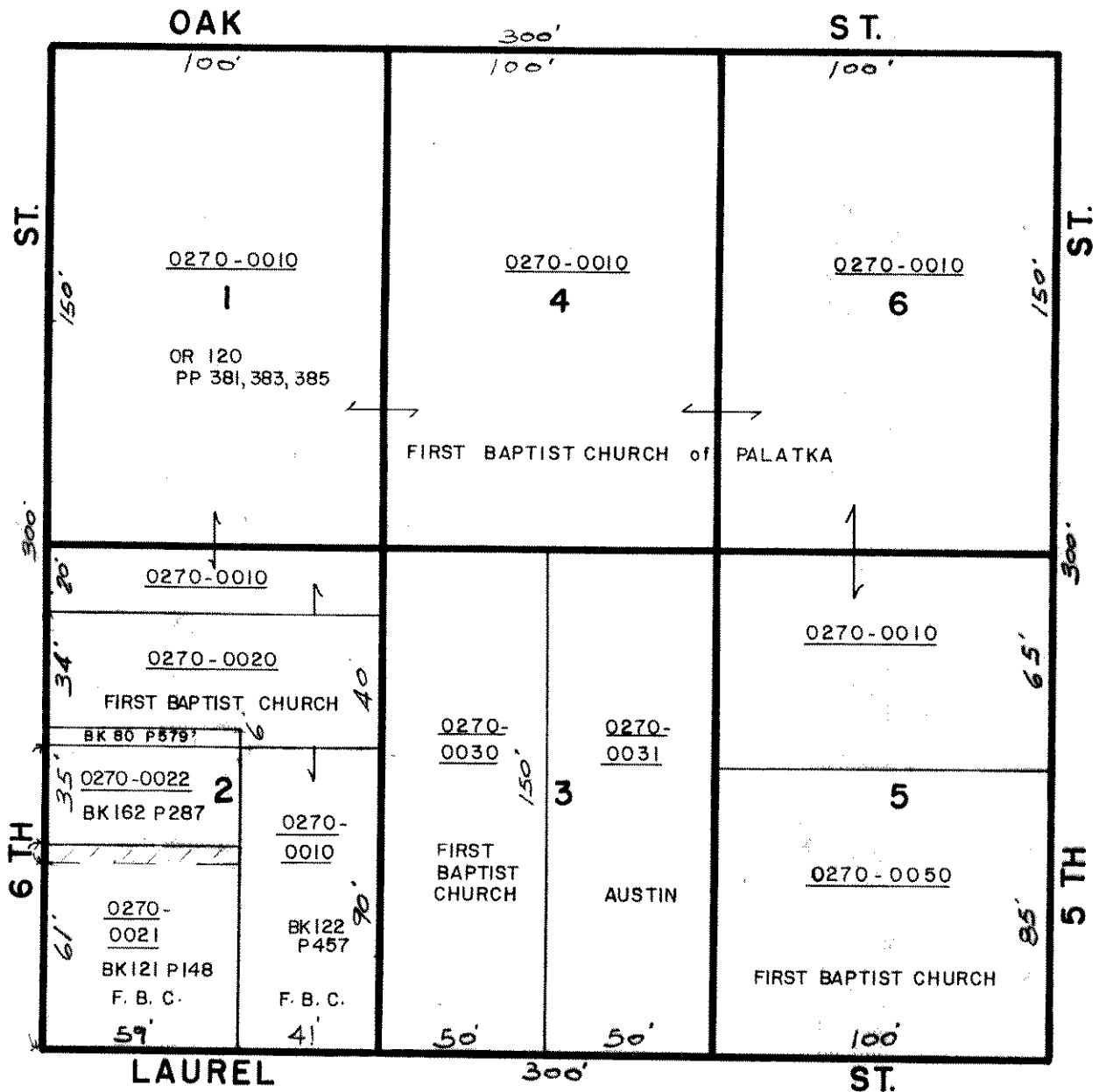
BLOCK 24

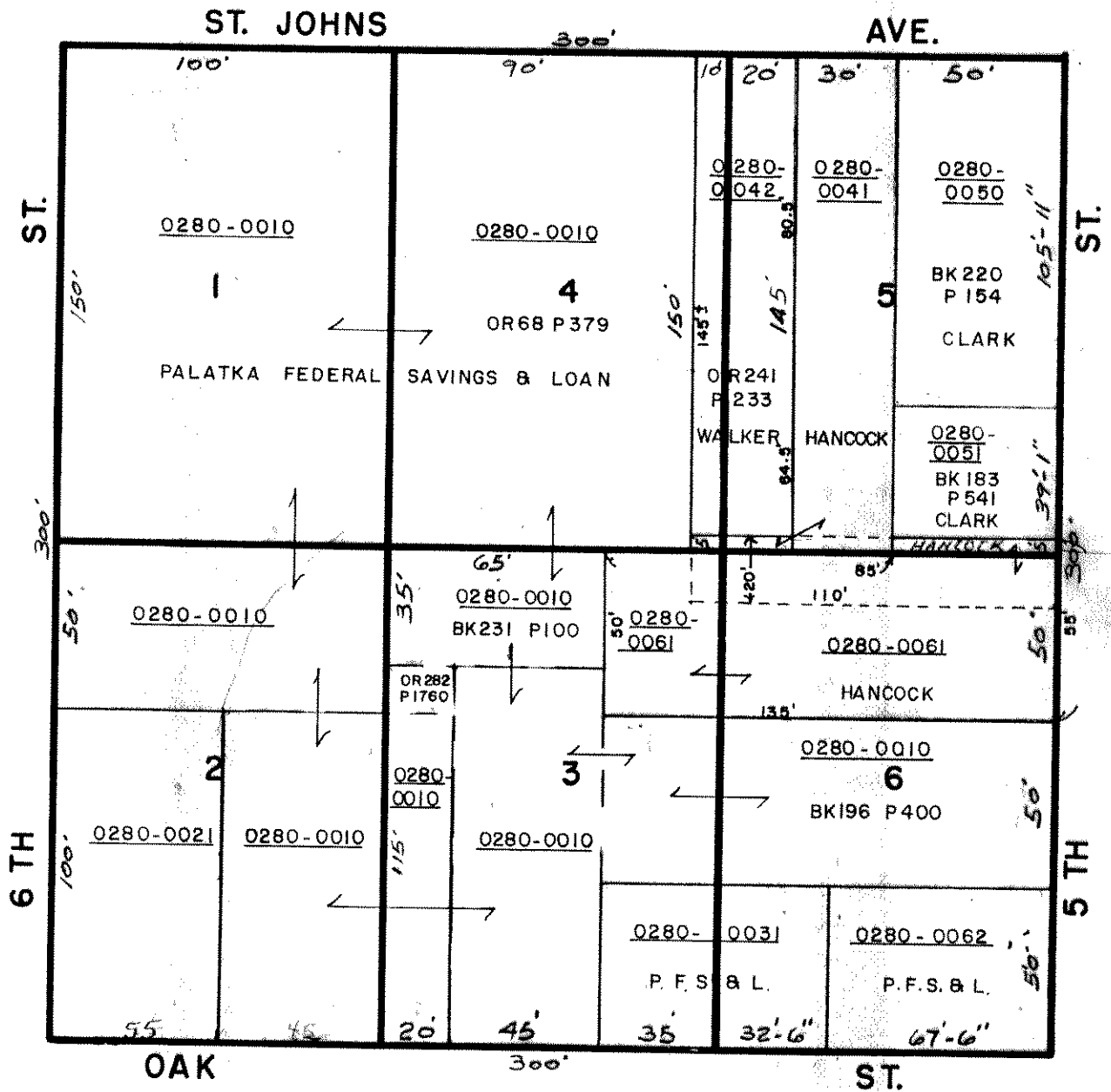


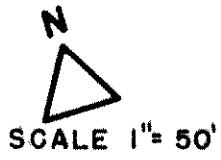
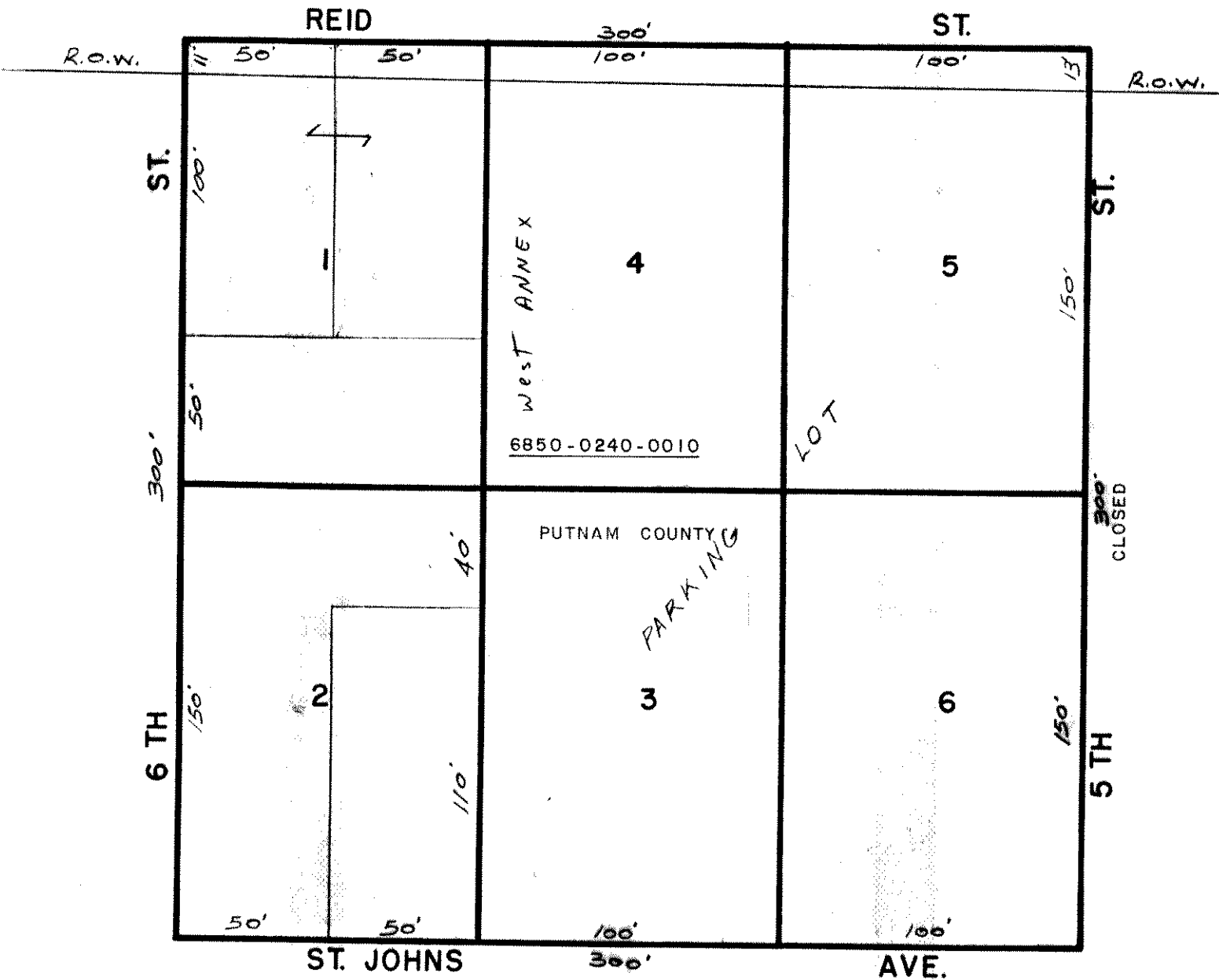


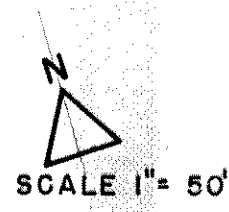
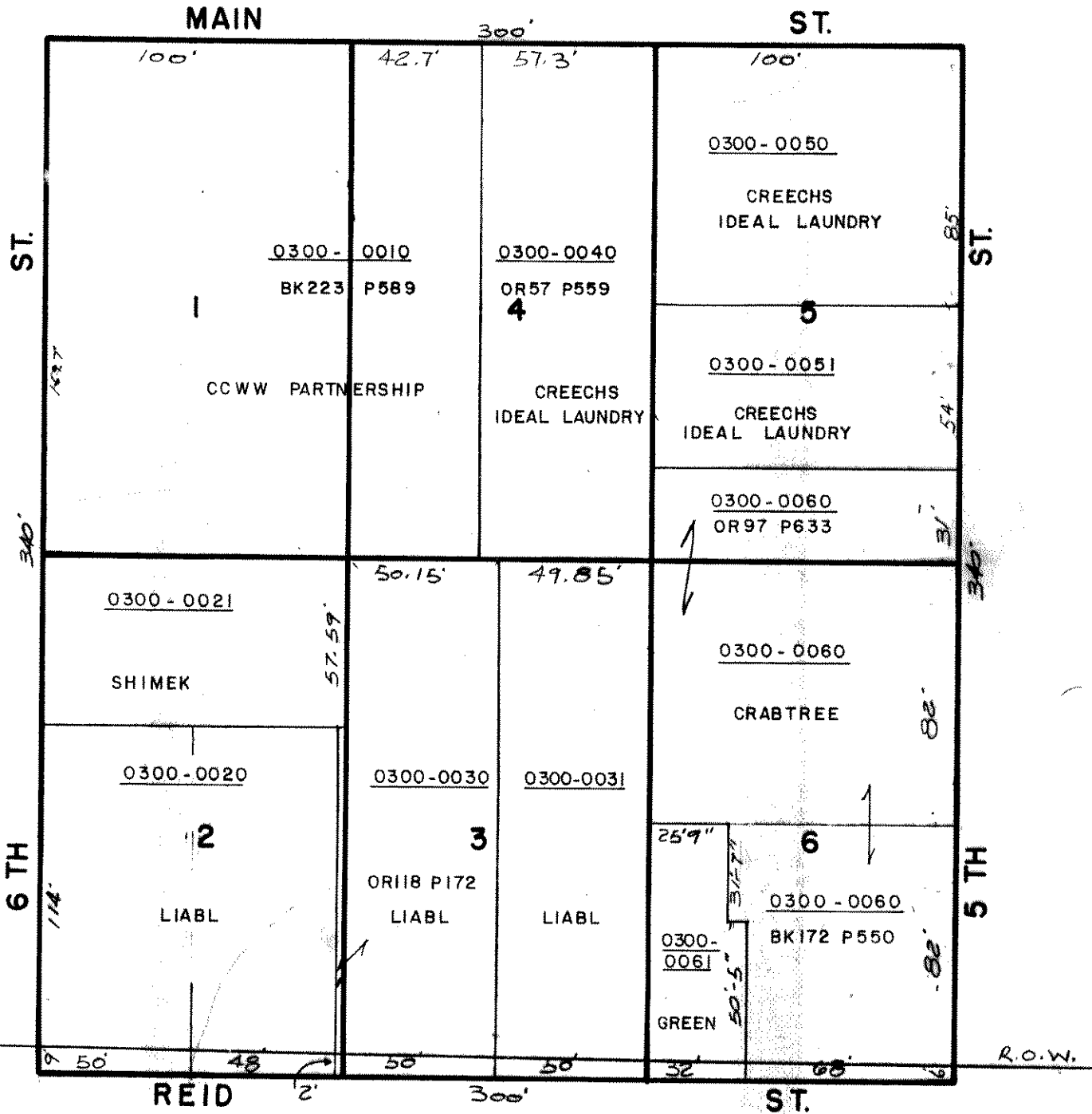
PALATKA

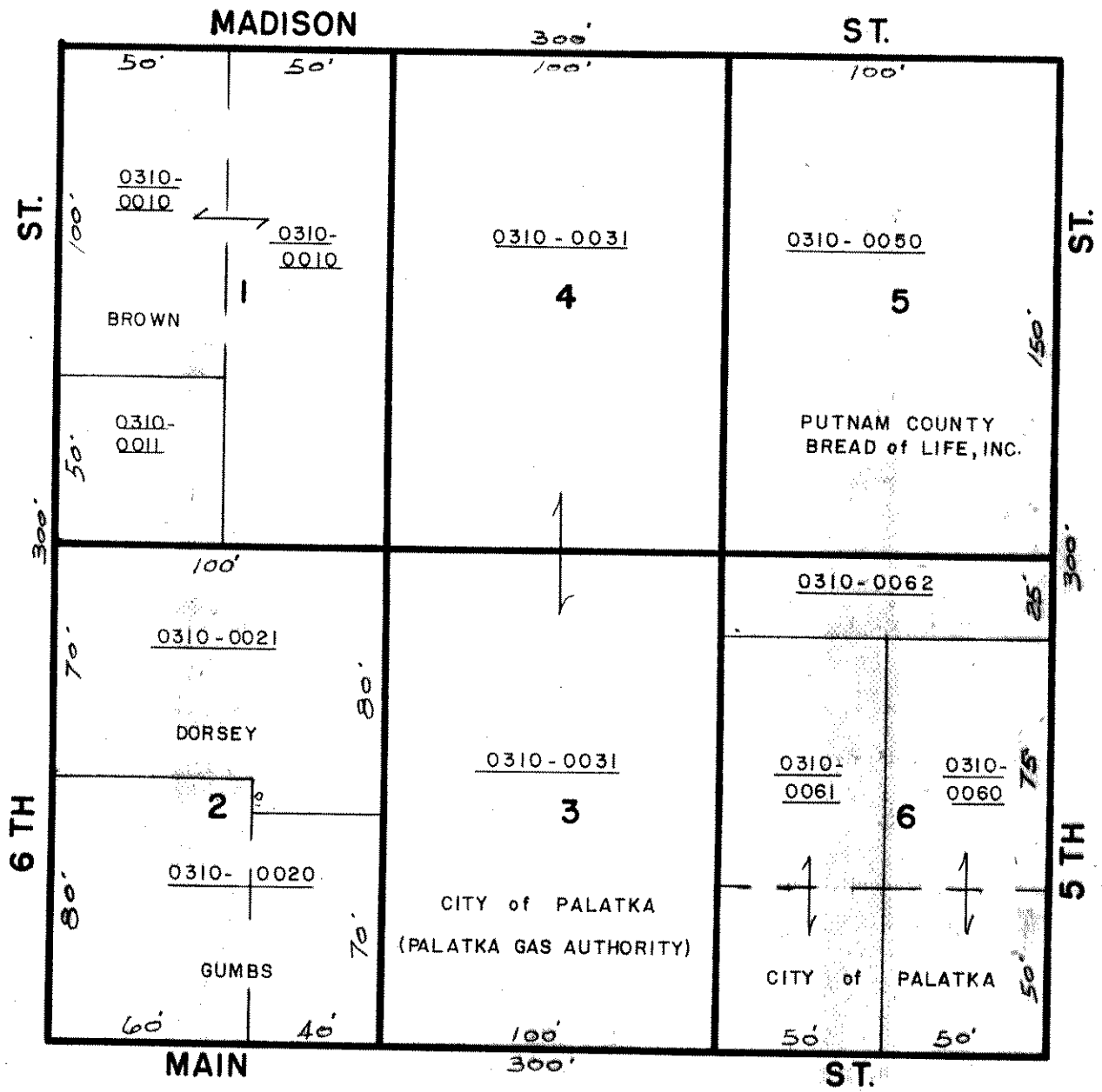
BLOCK 26



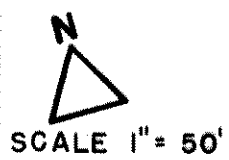
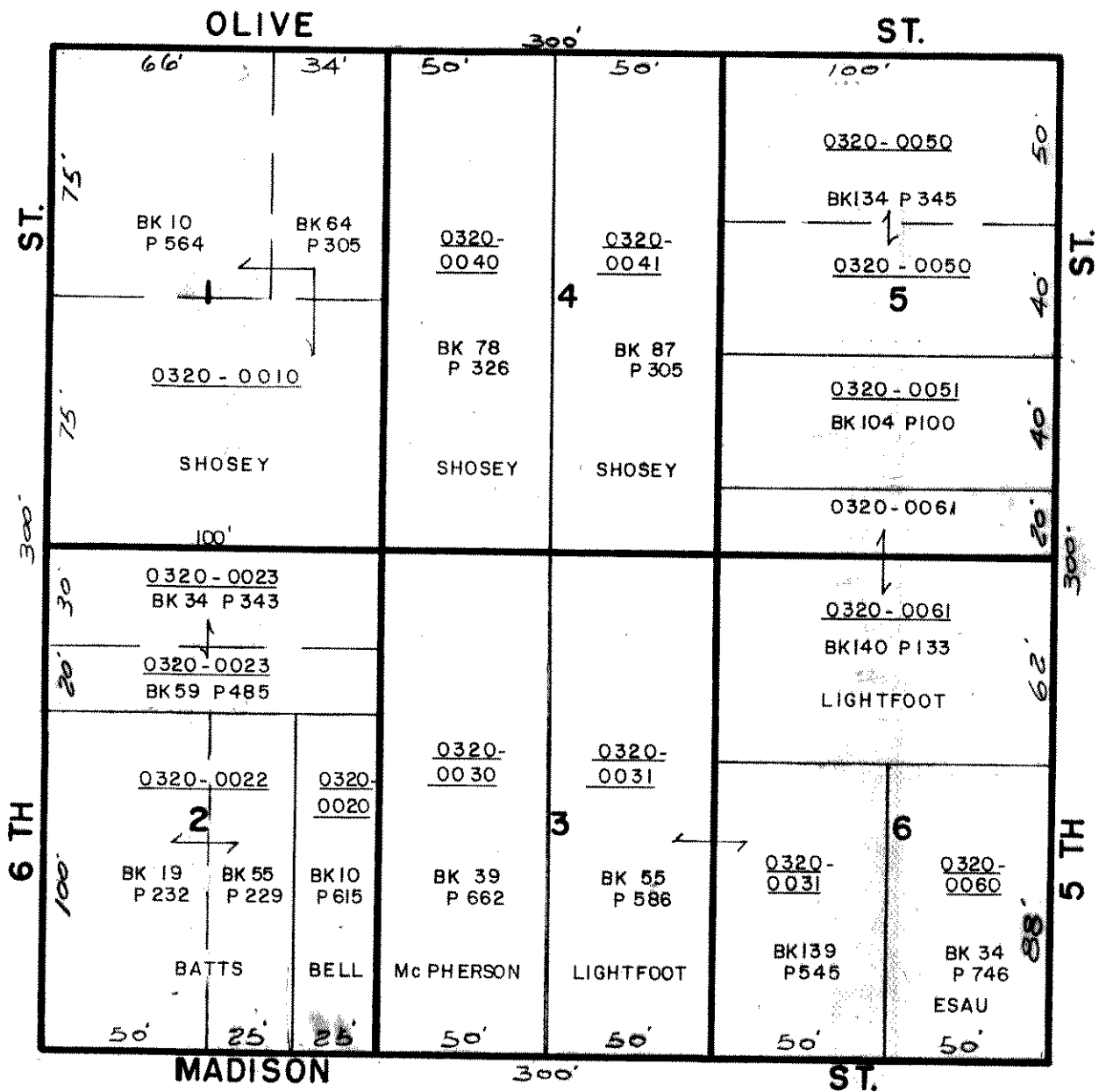


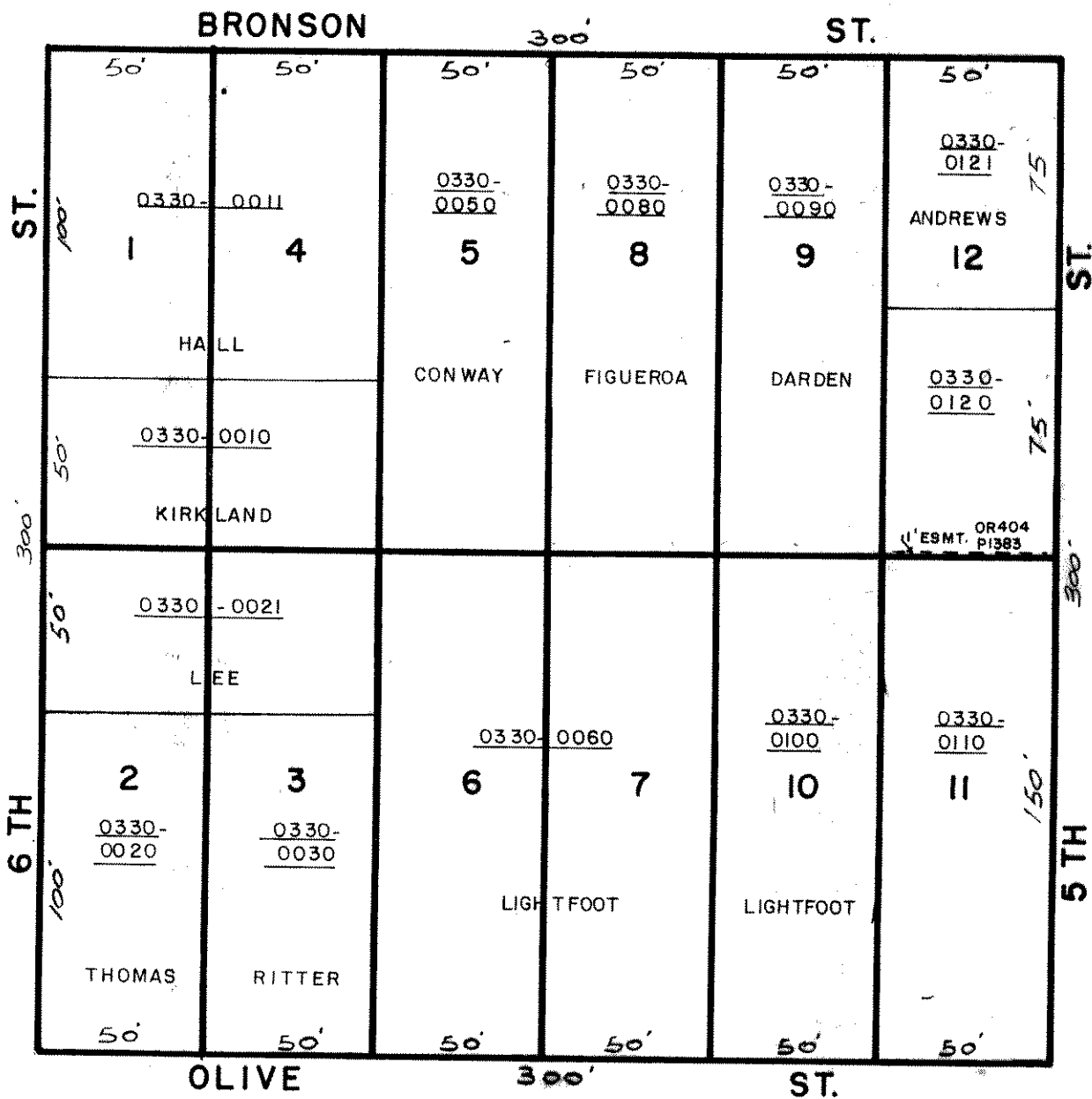


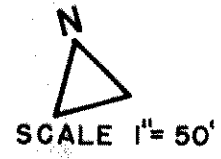
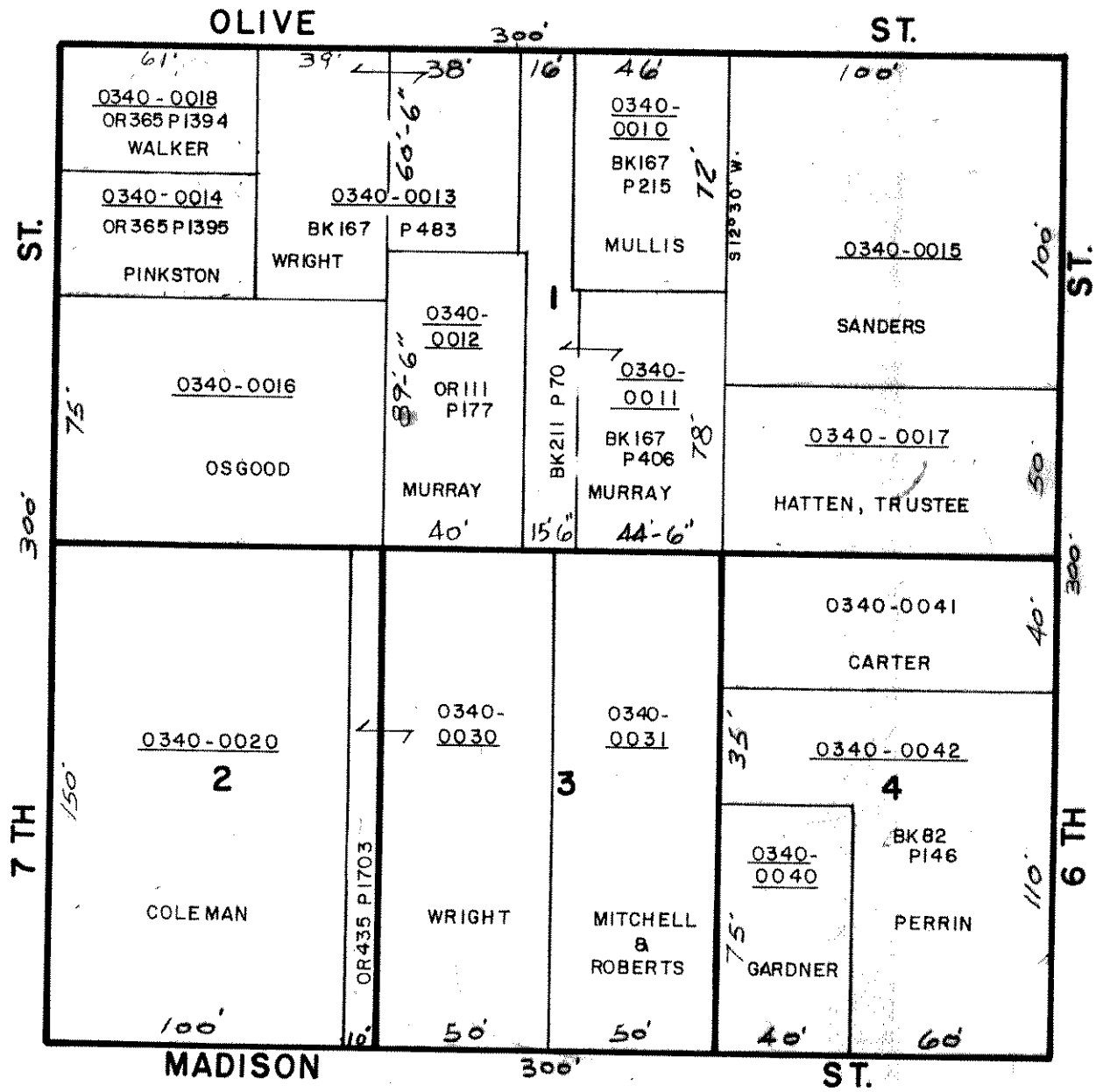


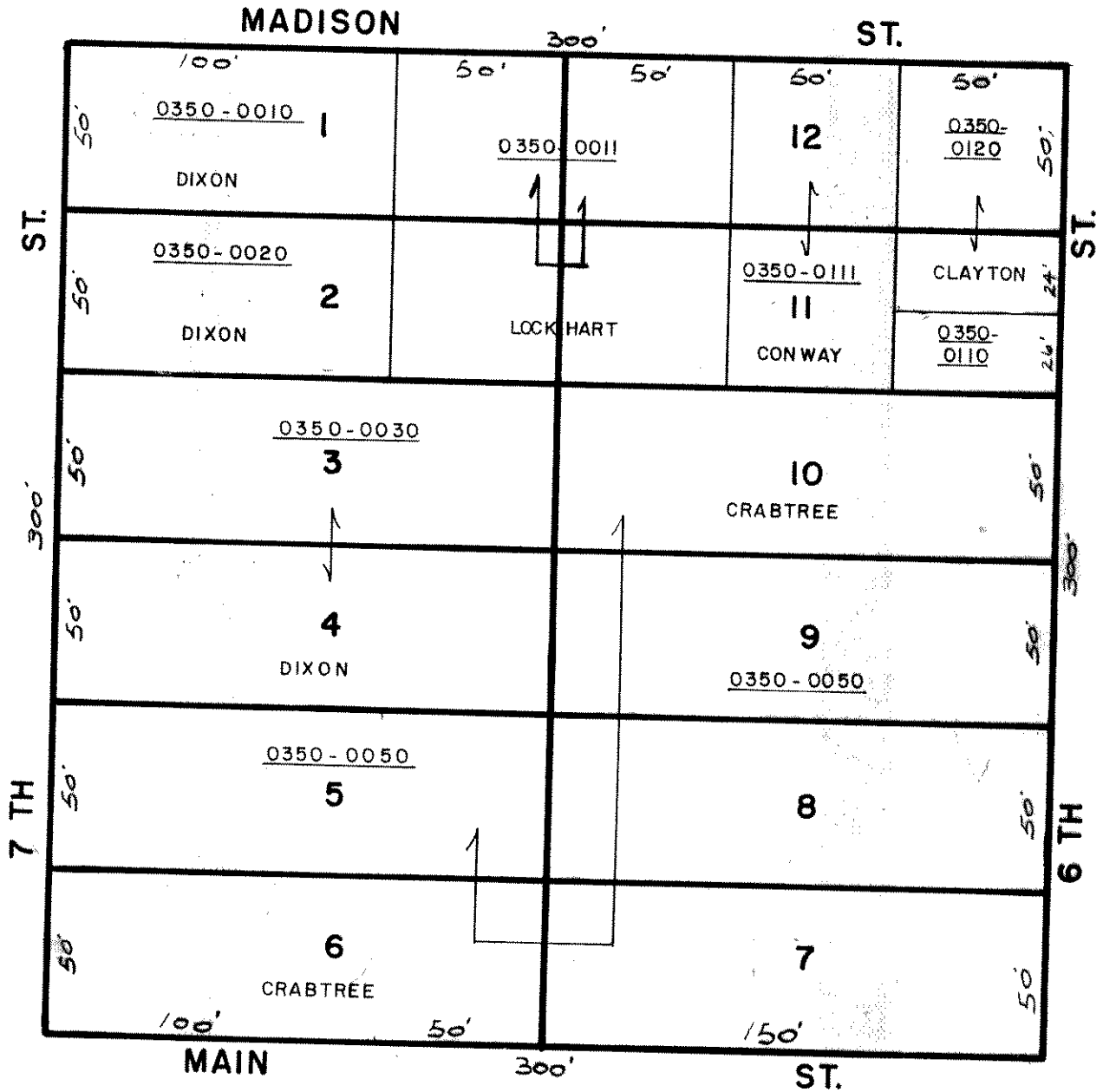



SCALE 1" = 50'

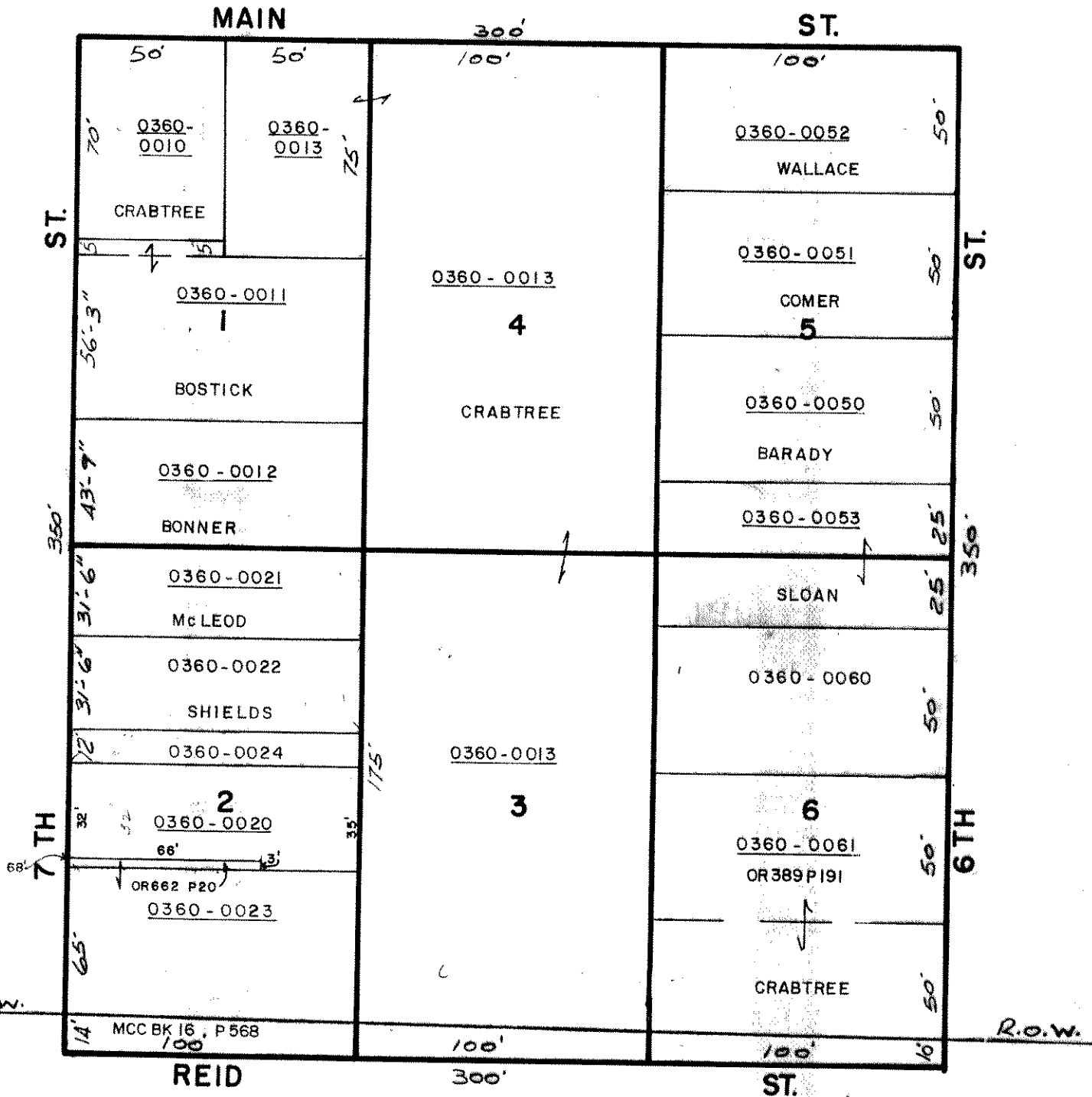




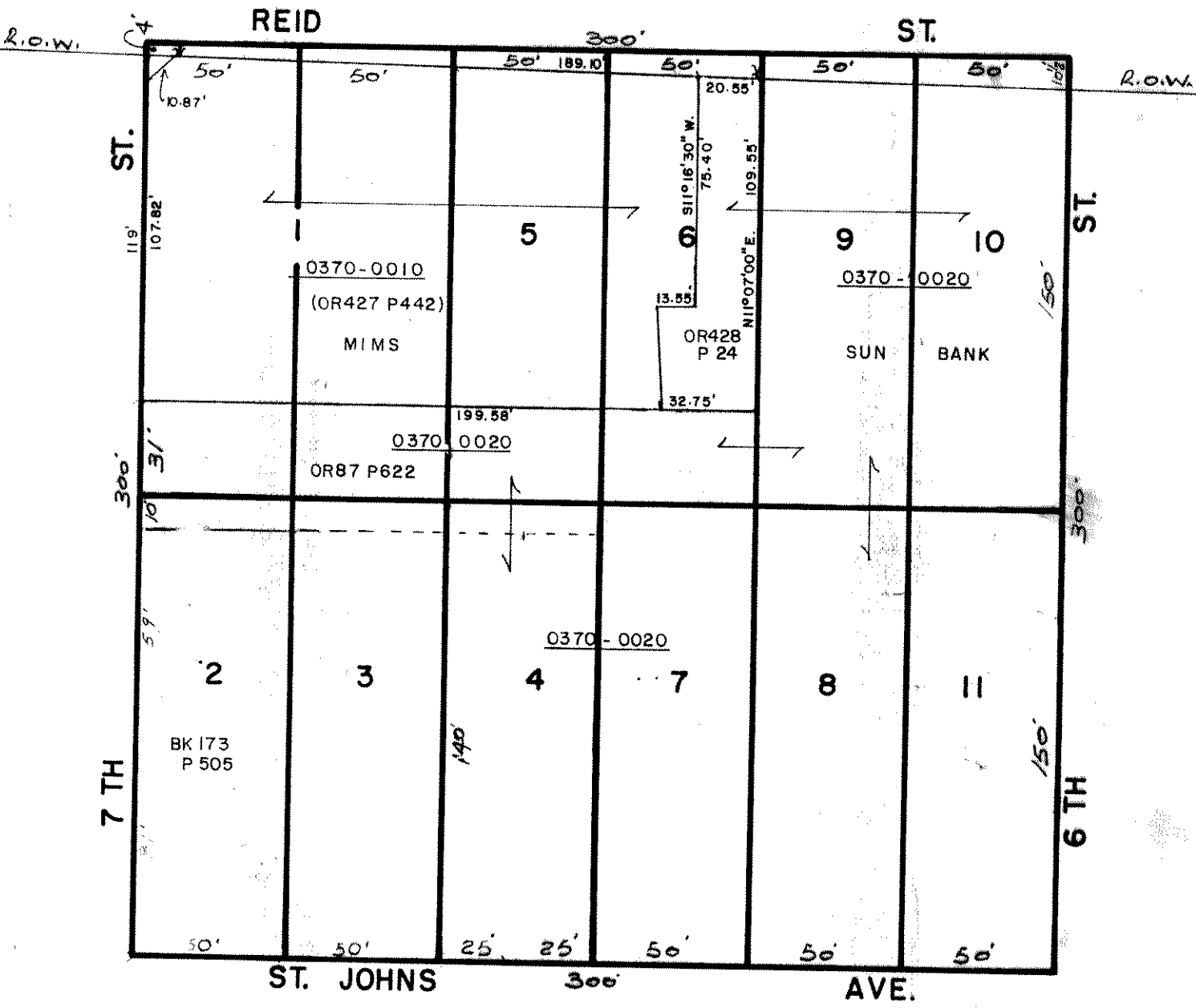





 SCALE 1" = 50'



N
 SCALE 1" = 50'



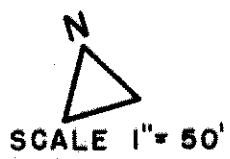
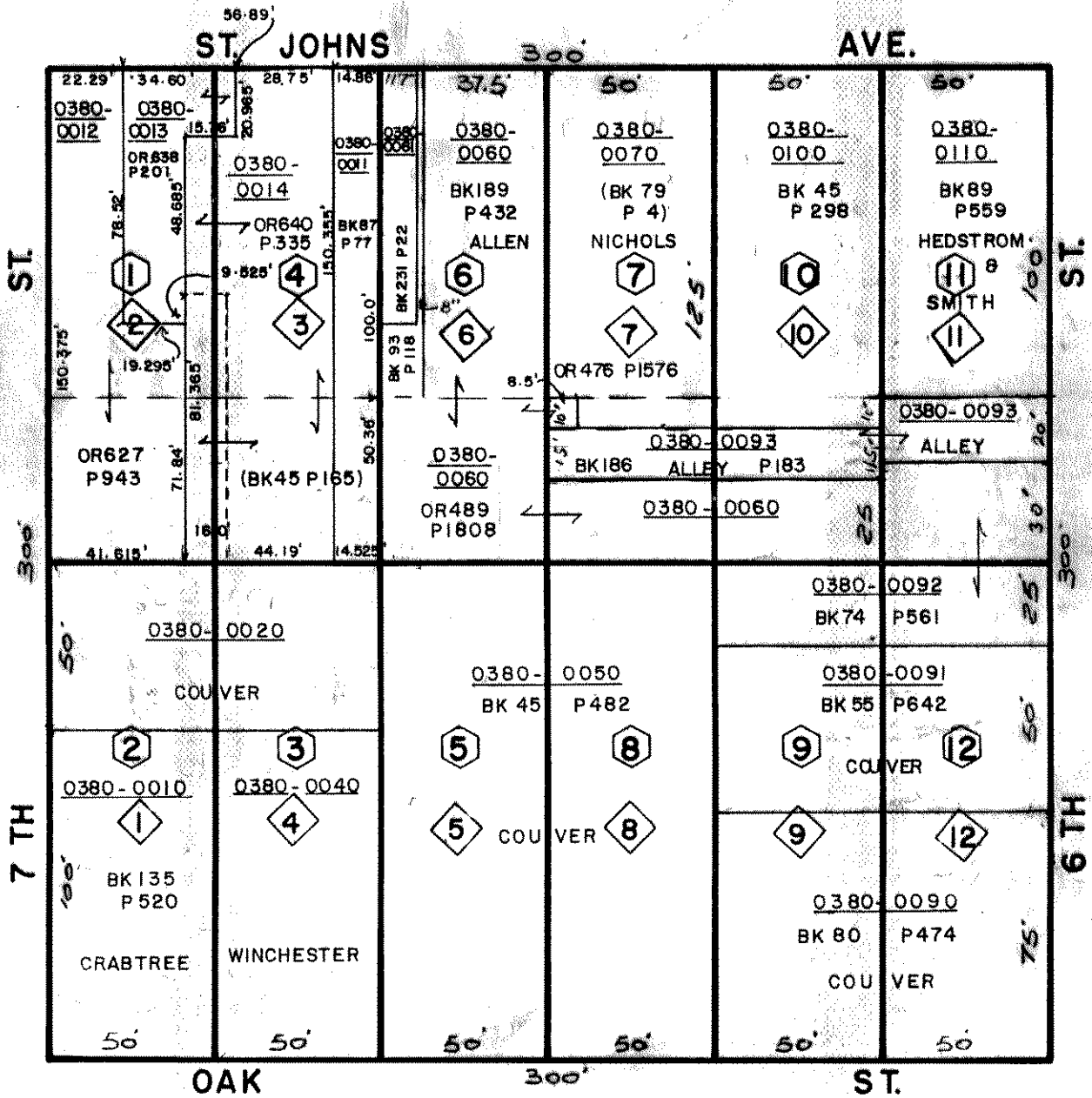
SCALE 1"=50'

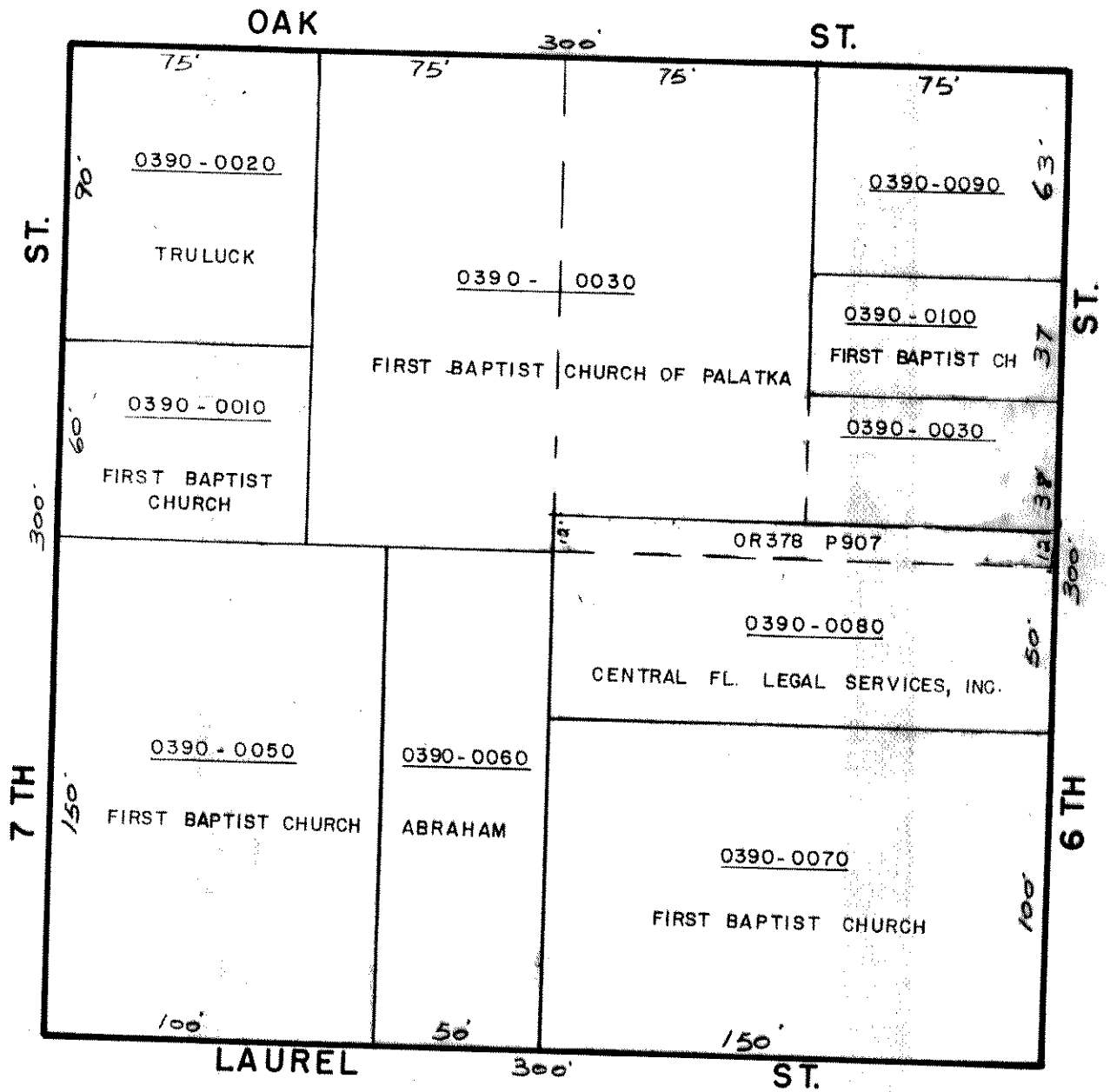


= ACCORDING TO DICK'S MAP

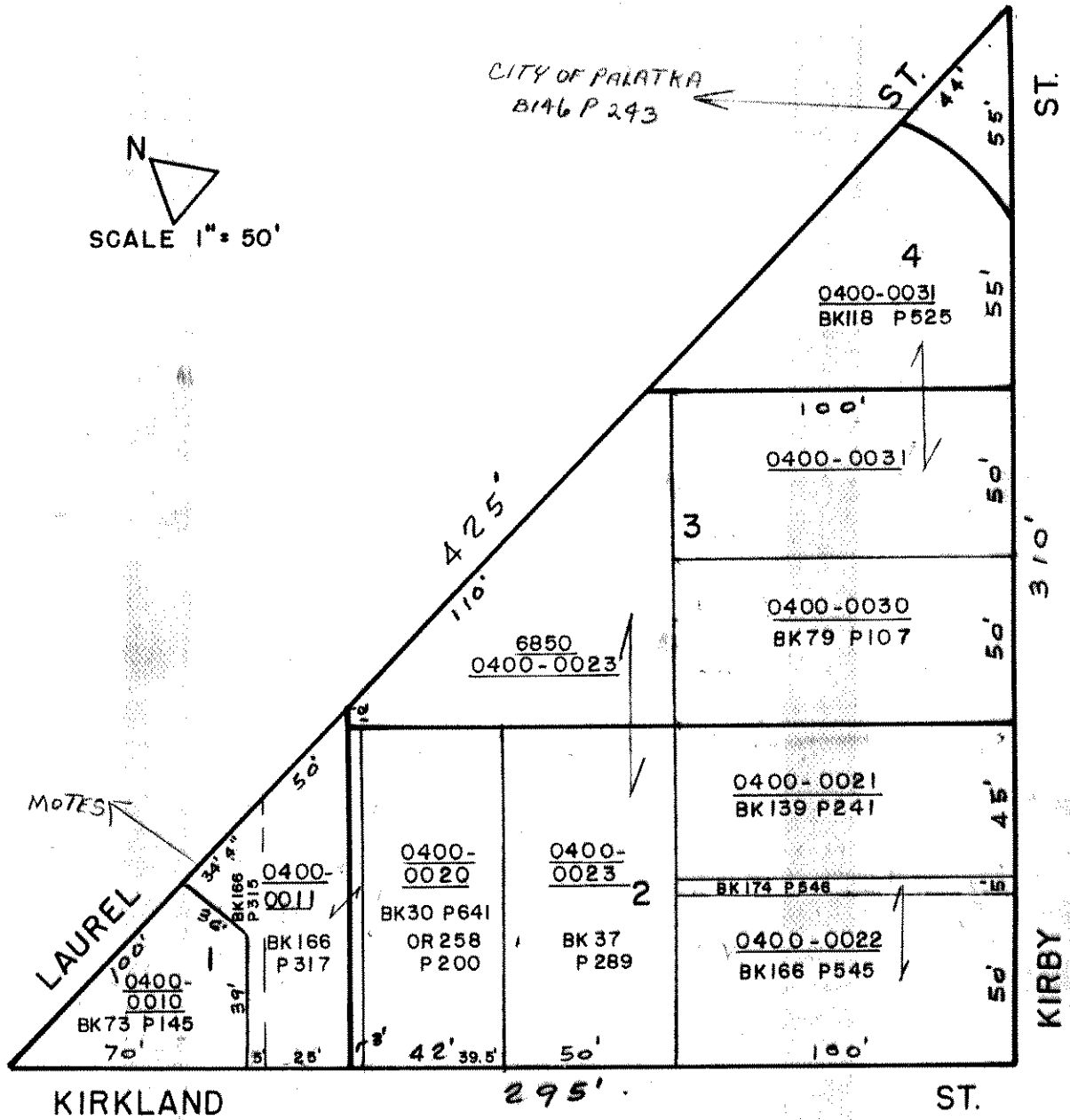


= ACCORDING TO CAMPBELLS S/D UNRECORDED





N
SCALE 1" = 50'



KIRKLAND

354

ST.

LAUREL ST.

0410-0013
BK121 P362

104
0410-0012
BK83 P518
BK118 P168

40'
0410-0082
BK61 P524

100'
0410-0080
BK76 P122

40'
0410-0011
BK39 P654

8

0410-0080
BK95 P367

200' BK41 P458

24'

136

0410-0010

0410-0071
BK51 P539

0410-0020

2

BK30 P626

7

0410-0070
BK64 P31
BK81 P595

0410-0021

BK113 P303

200'

0410-0030

3

BK79 P575

0410-0061

BK112 P447

6

0410-0031

BK122 P390

0410-0060

BK78 P29

200'

0410-0040

BK34 P588

0410-0041

BK119 P438

0410-0042

BK79 P15

0410-0051

BK112 P393

BK64 P206

0410-0050

BK71 P33

4

←→

5

60'

50'

52'

36'

10'

50'

140'

DODGE

398

ST.



SCALE 1" = 50'

E 1/2 of W 1/2 of
LOT 1 REF. BY DEEDS

DODGE

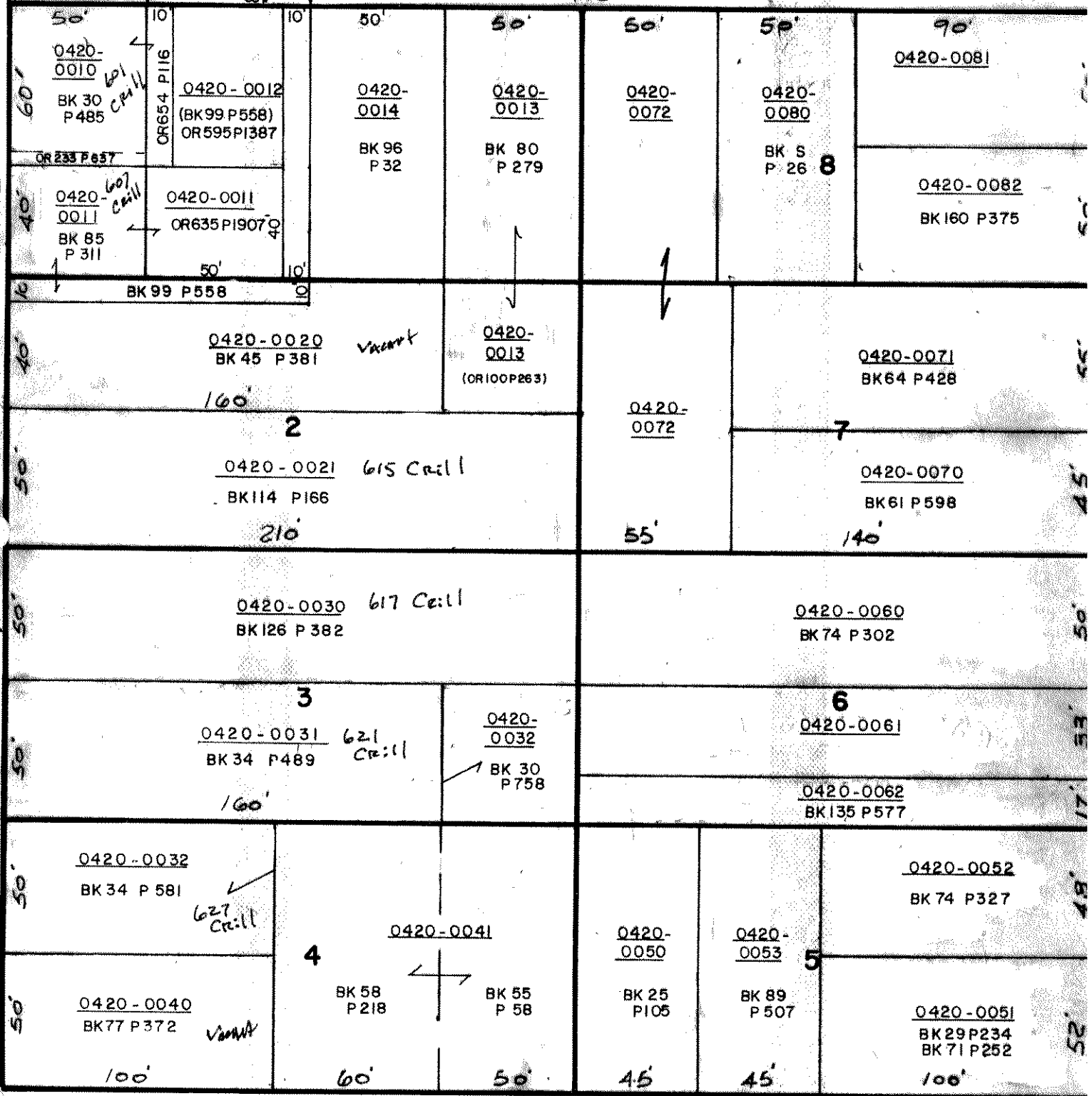
400'

ST.

AVE.

(HAWKINS ST)

CRILL



MORRIS

400'

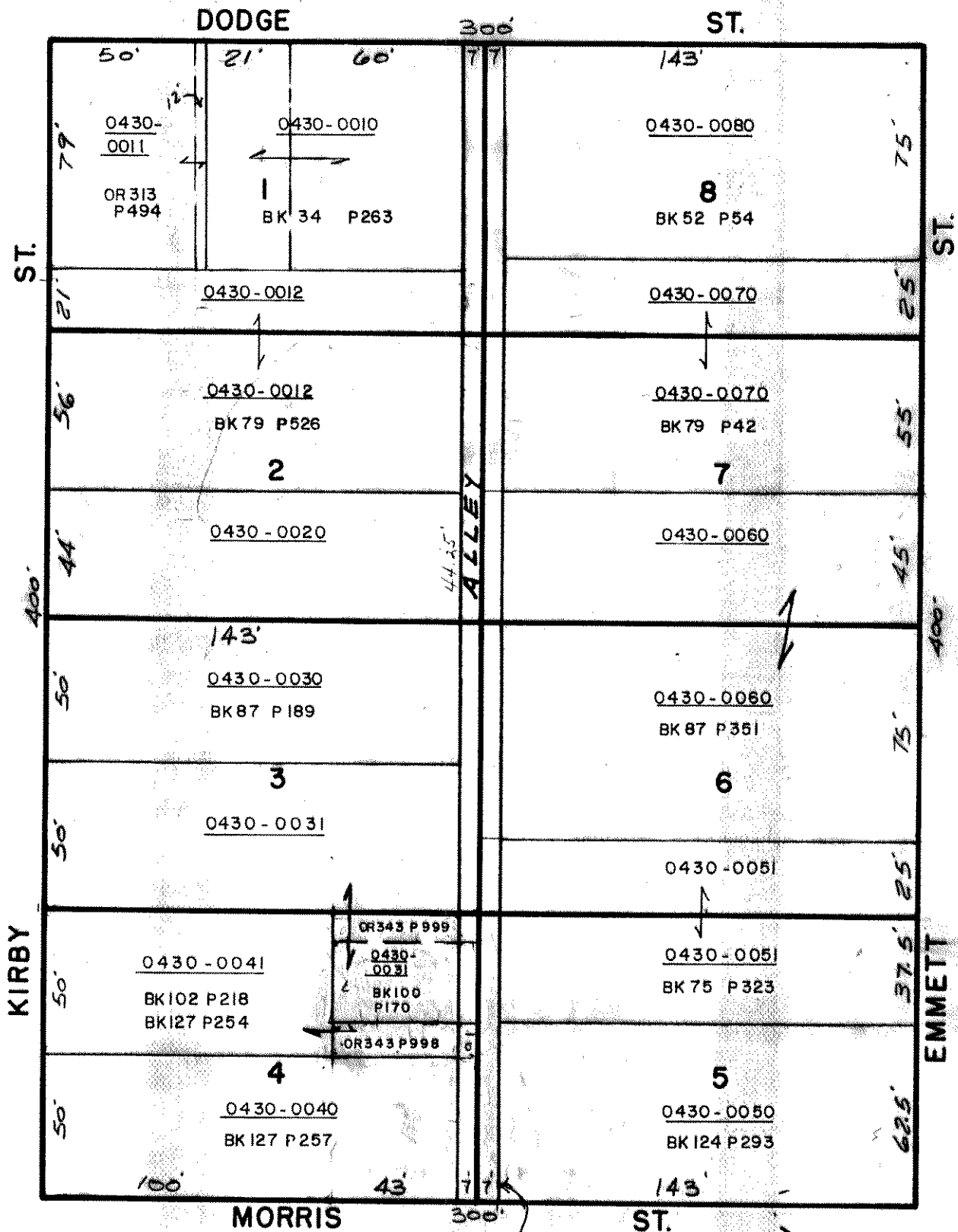
ST.



SCALE 1" = 50'

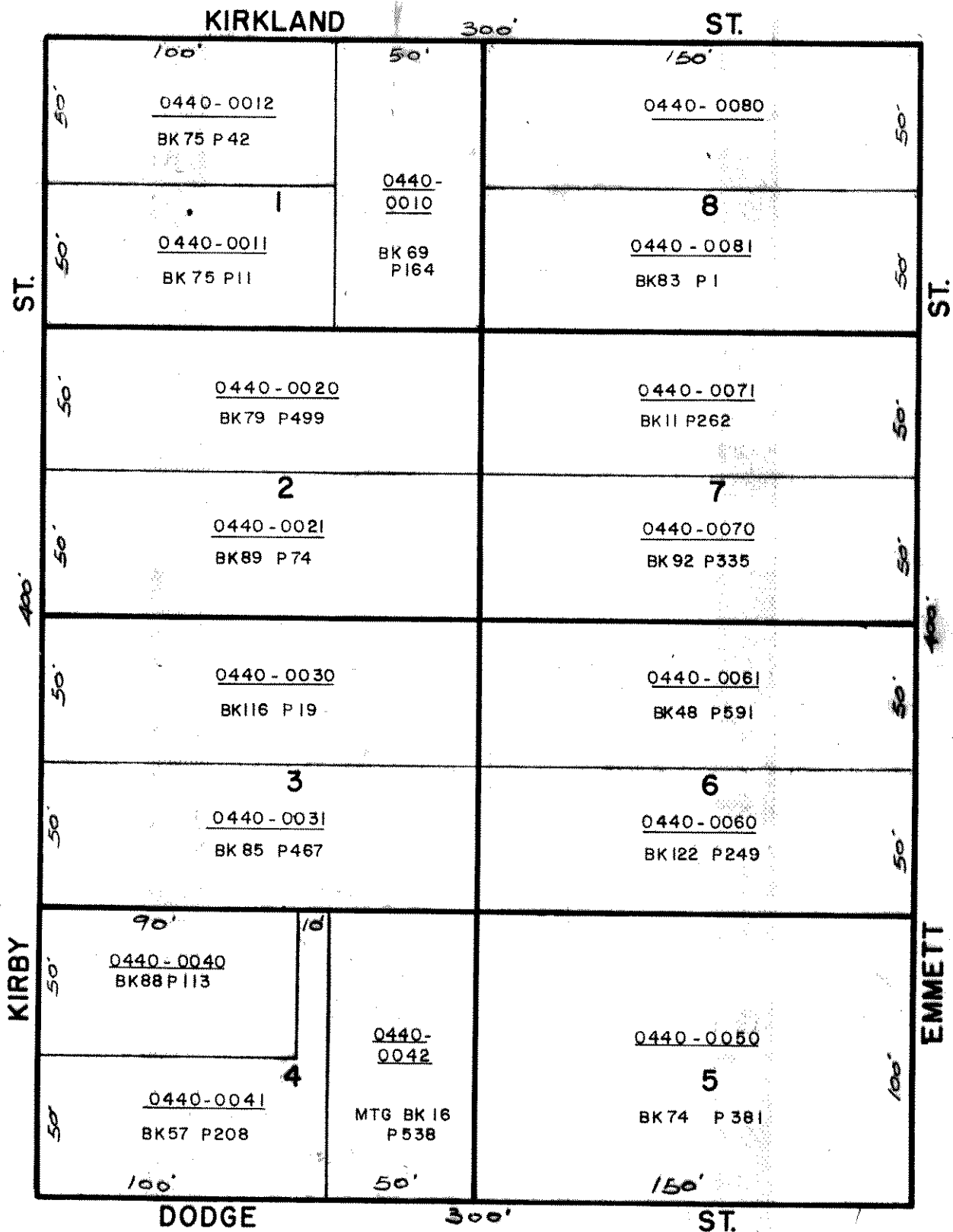
PALATKA

BLOCK 42

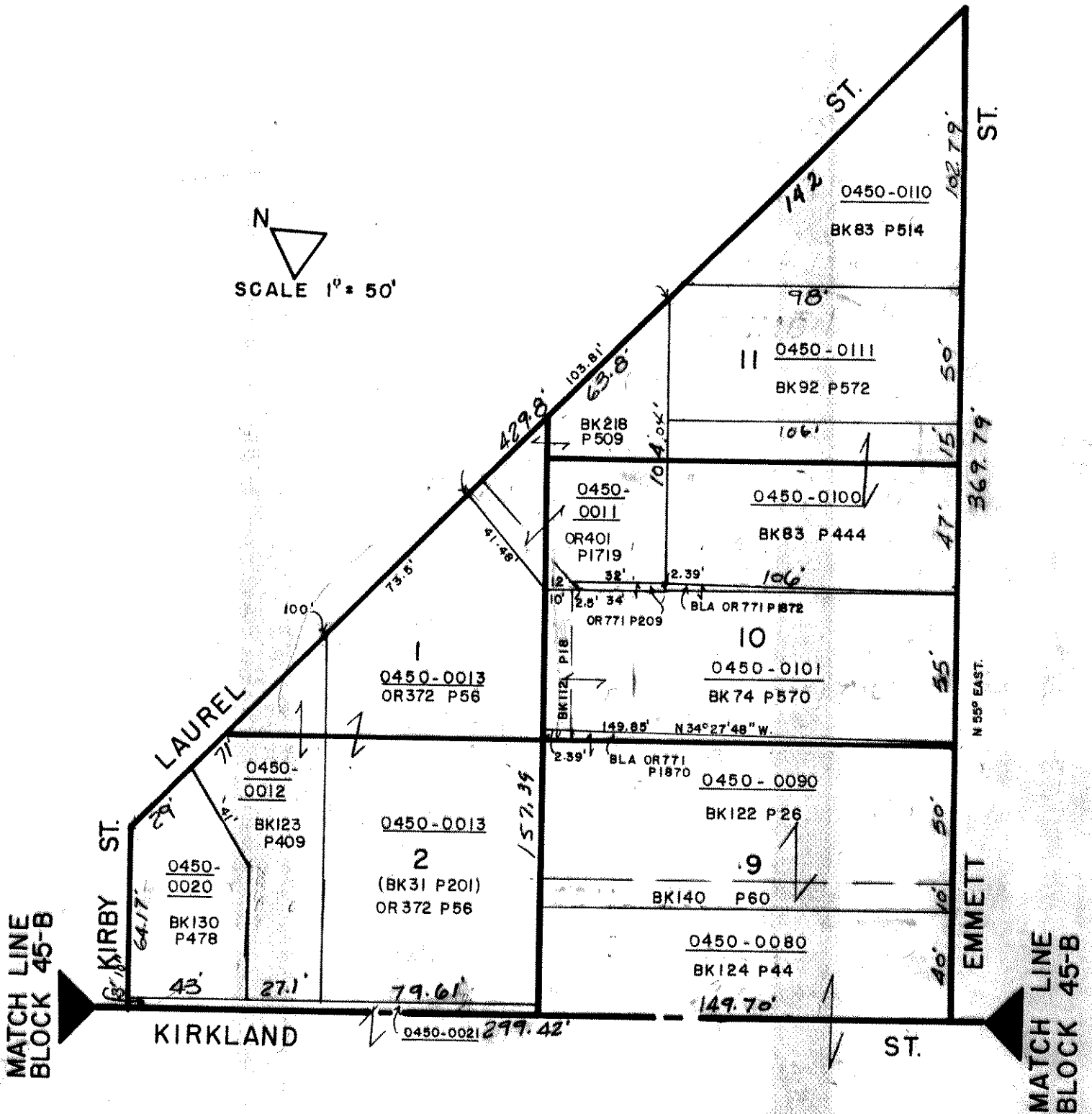


SOME DEEDS REFER TO THIS AS A 14' ALLEY AND OTHERS REFER TO THIS AS A 10' ALLEY





N
SCALE 1" = 50'

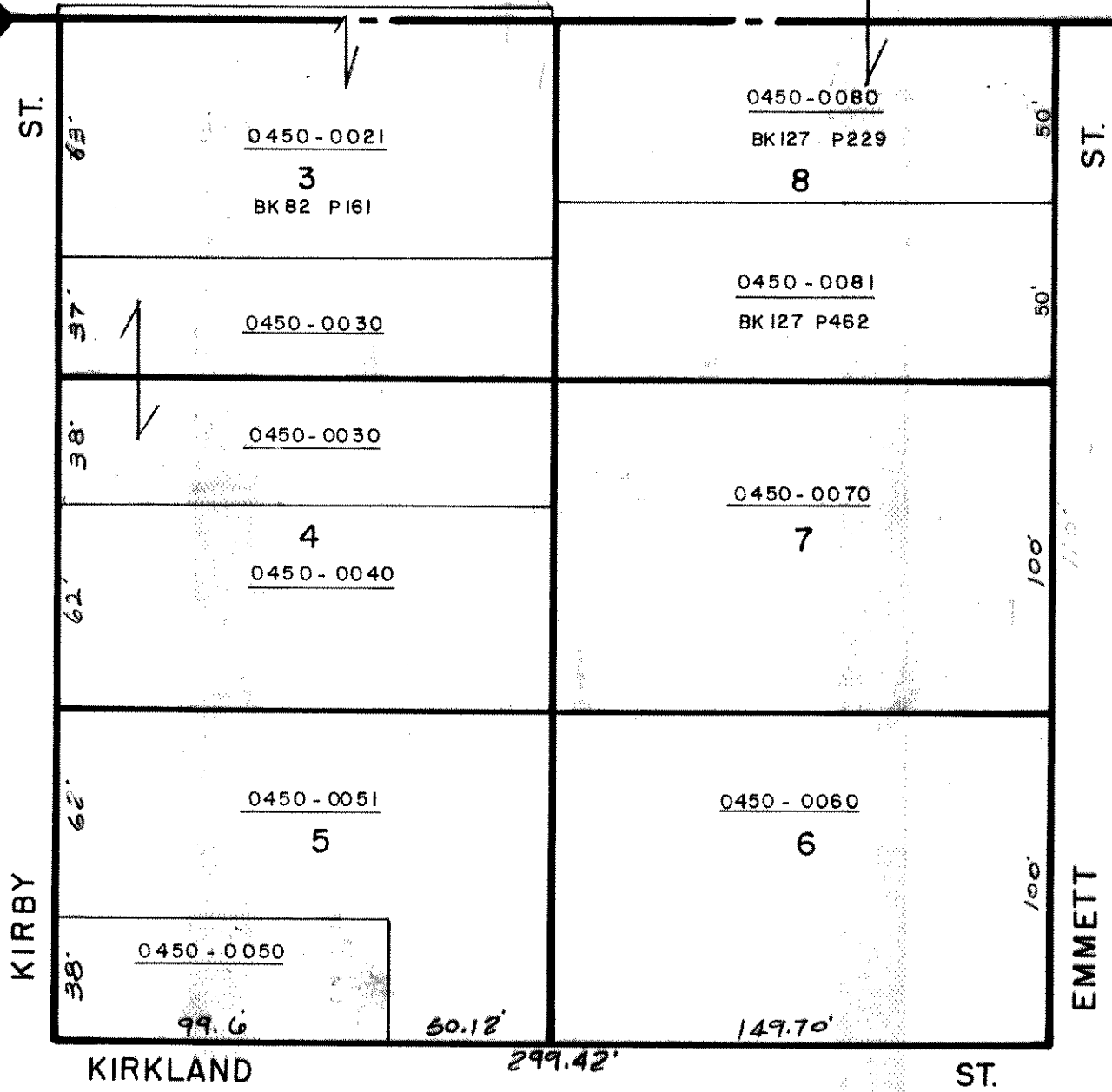


PALATKA

BLOCK 45-A

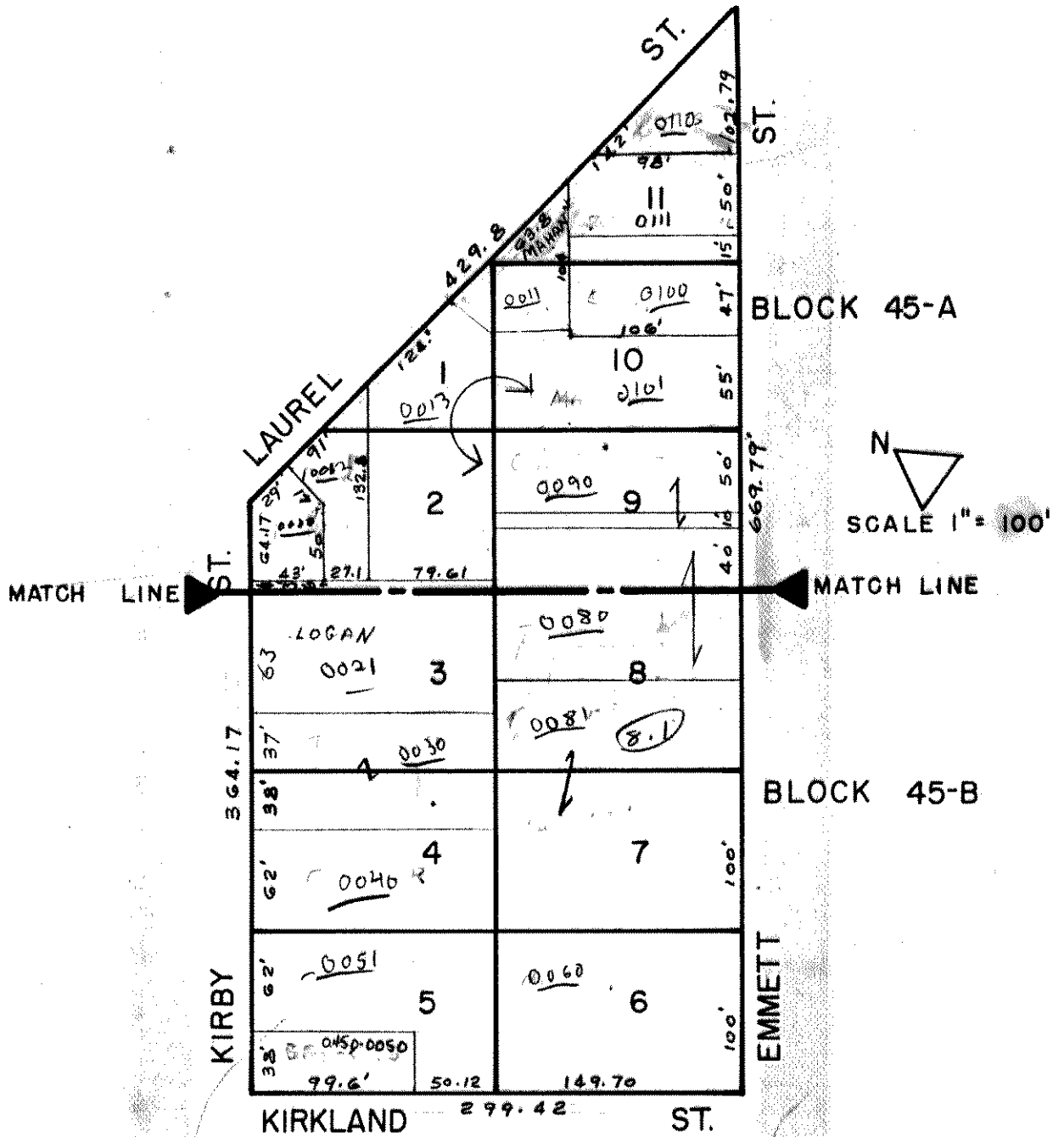
MATCH LINE
BLOCK 45-A

MATCH LINE
BLOCK 45-B

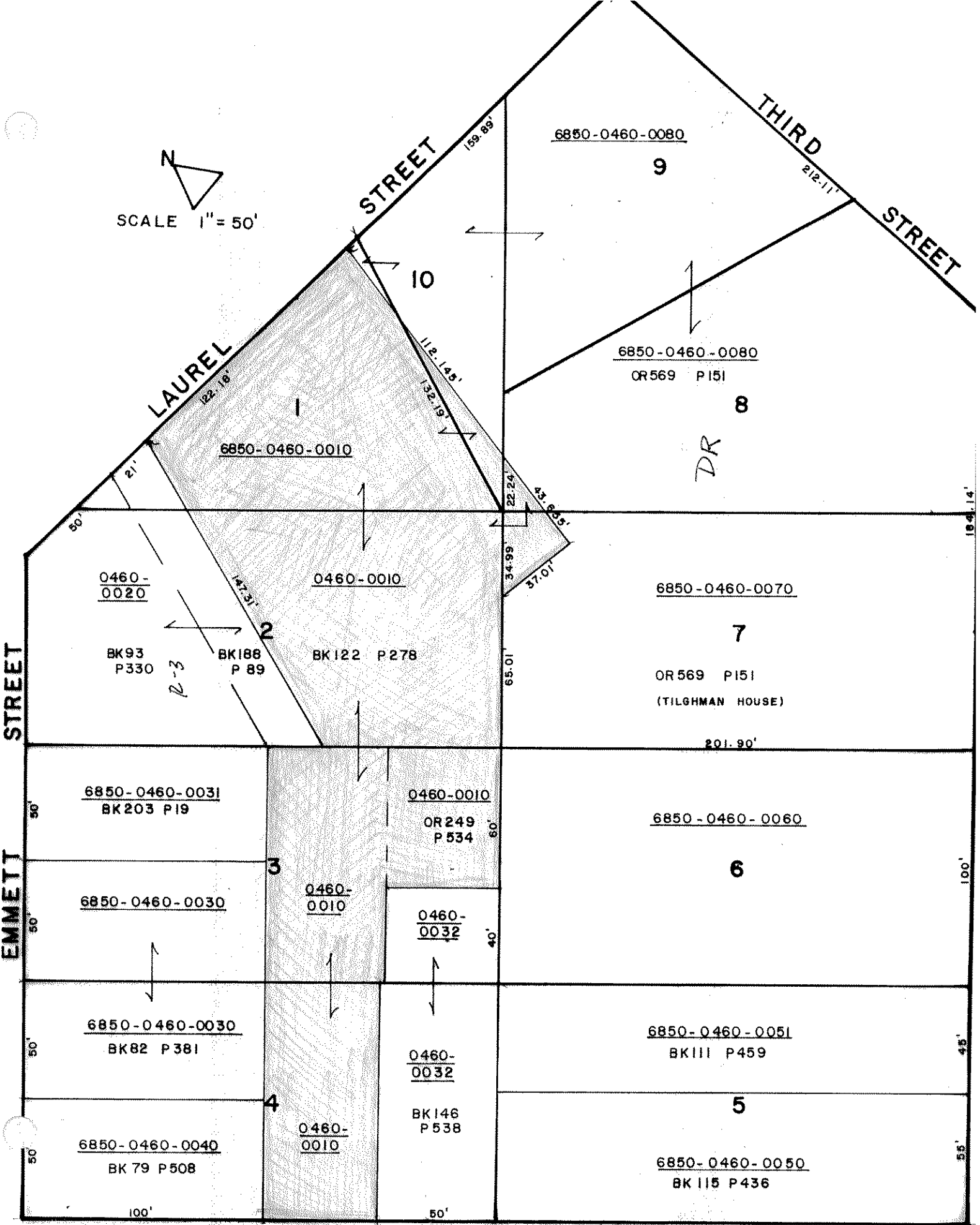


PALATKA

BLOCK 45-B



SCALE 1" = 50'



EMMETT STREET

LAUREL STREET

THIRD STREET

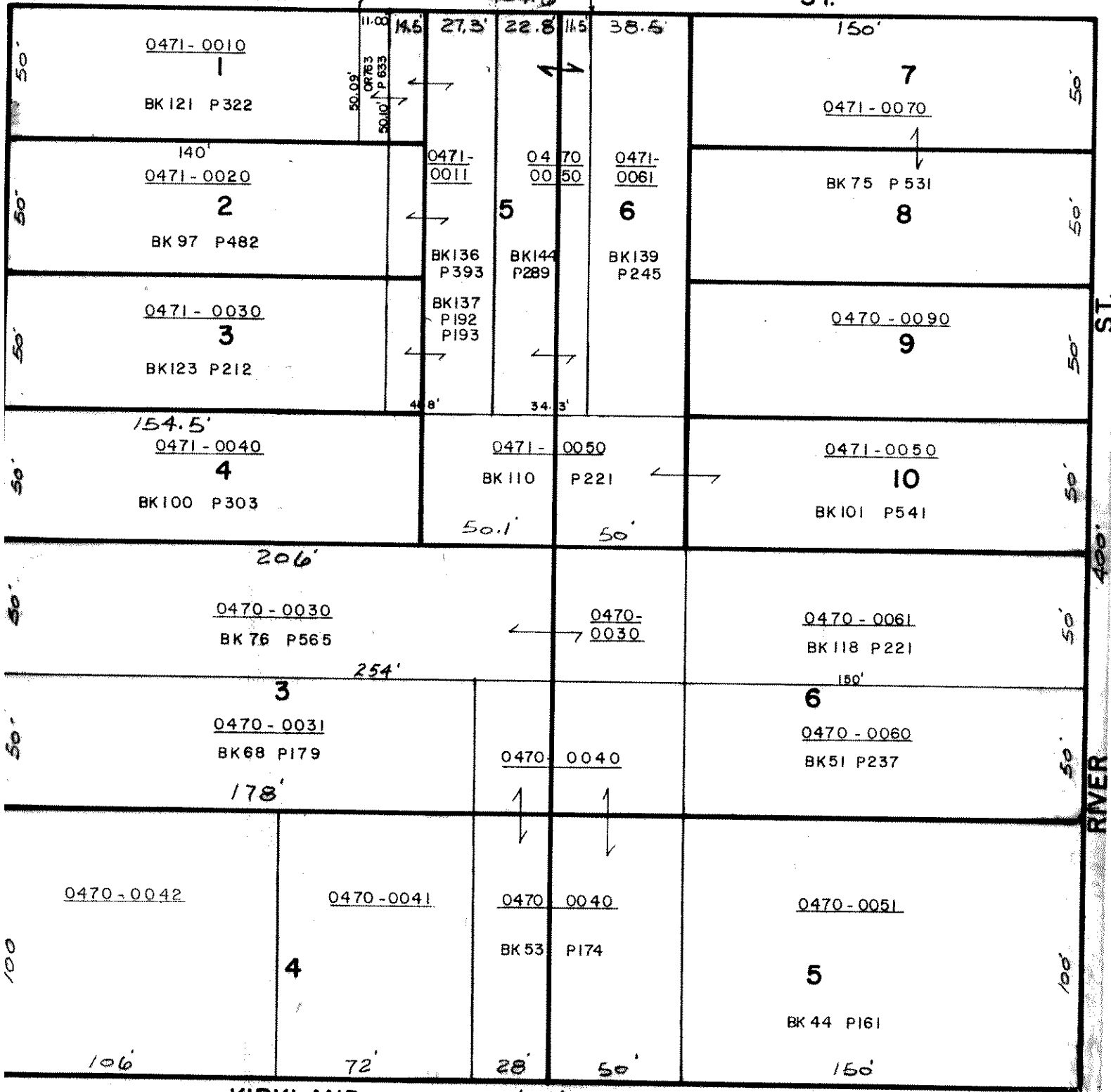
PAI ATKA HOTEL

STREET BLOCK 46

N 1/2 OF BLK
ROBT. JAMES S/D
MB I PI60

HOTEL

ST.



KIRKLAND

ST.

PALATKA

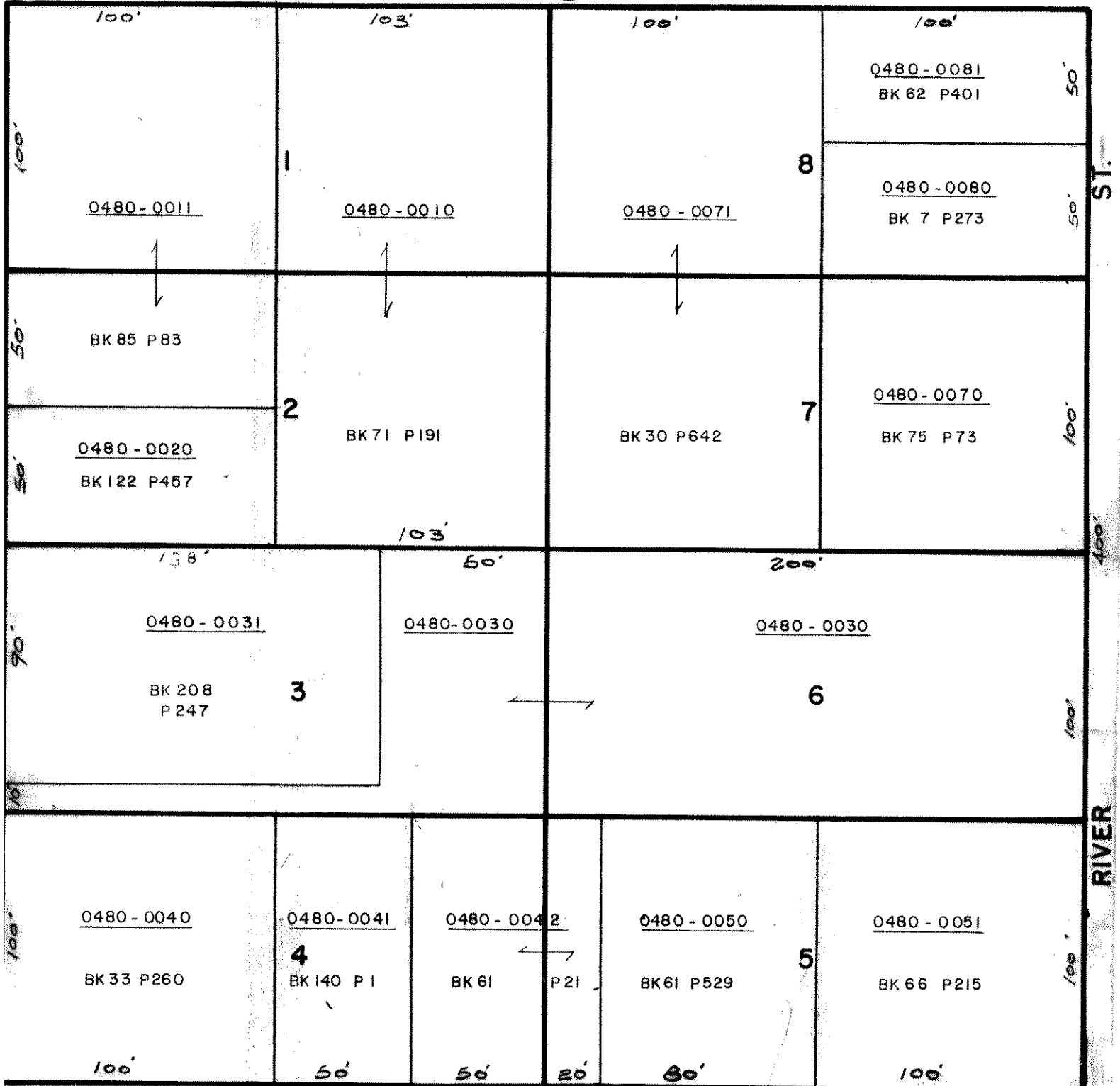


BLOCK 47

KIRKLAND

403

ST.



DODGE

400'



SCALE 1" = 50'

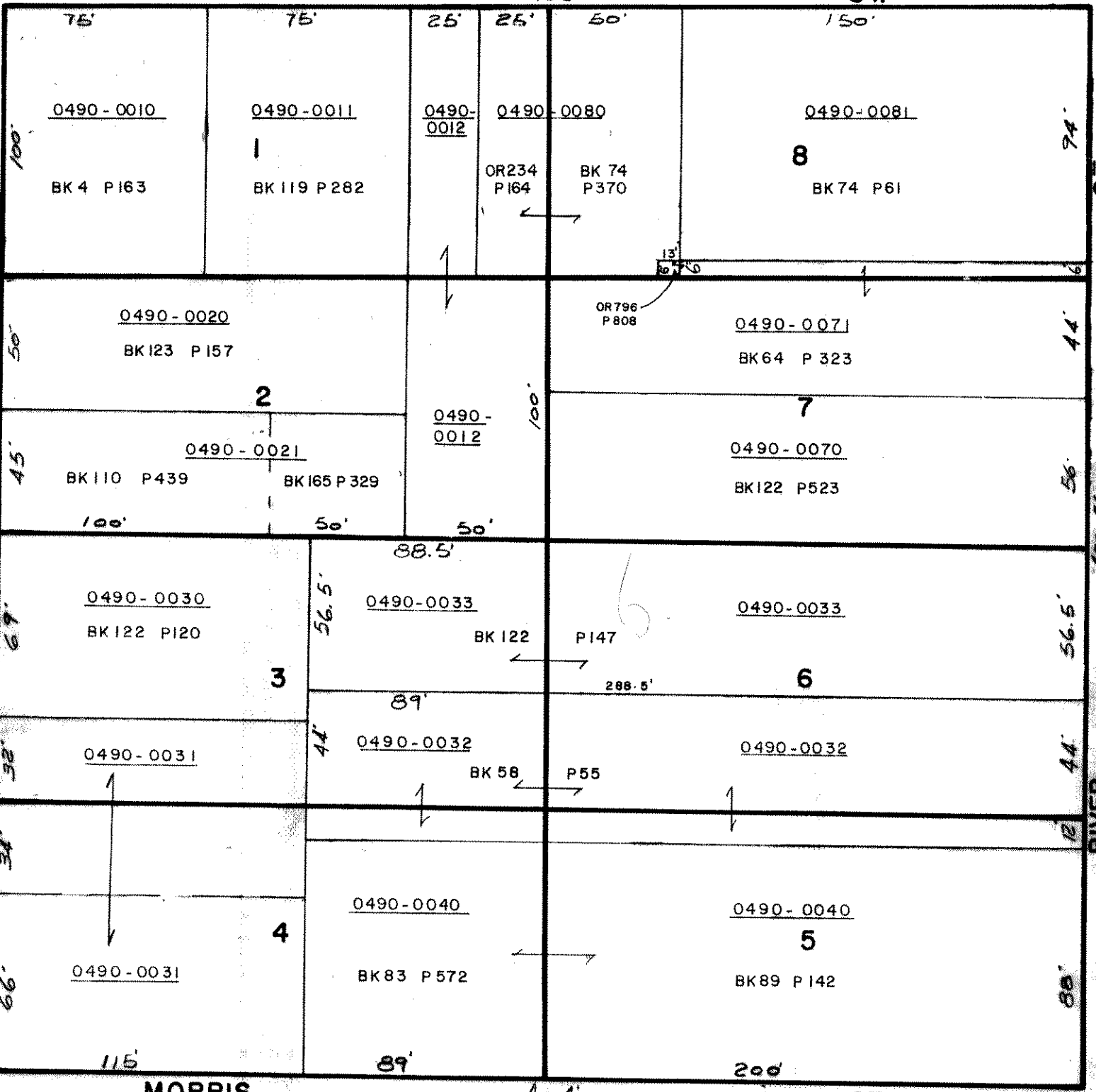
PALATKA

BLOCK 48

DODGE

ST.

400'



MORRIS

ST.

404'





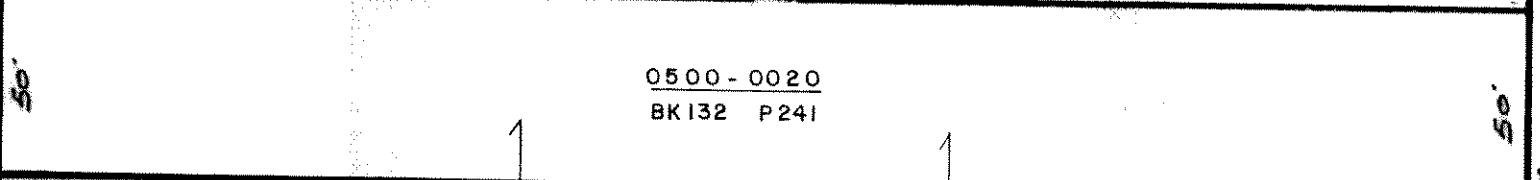
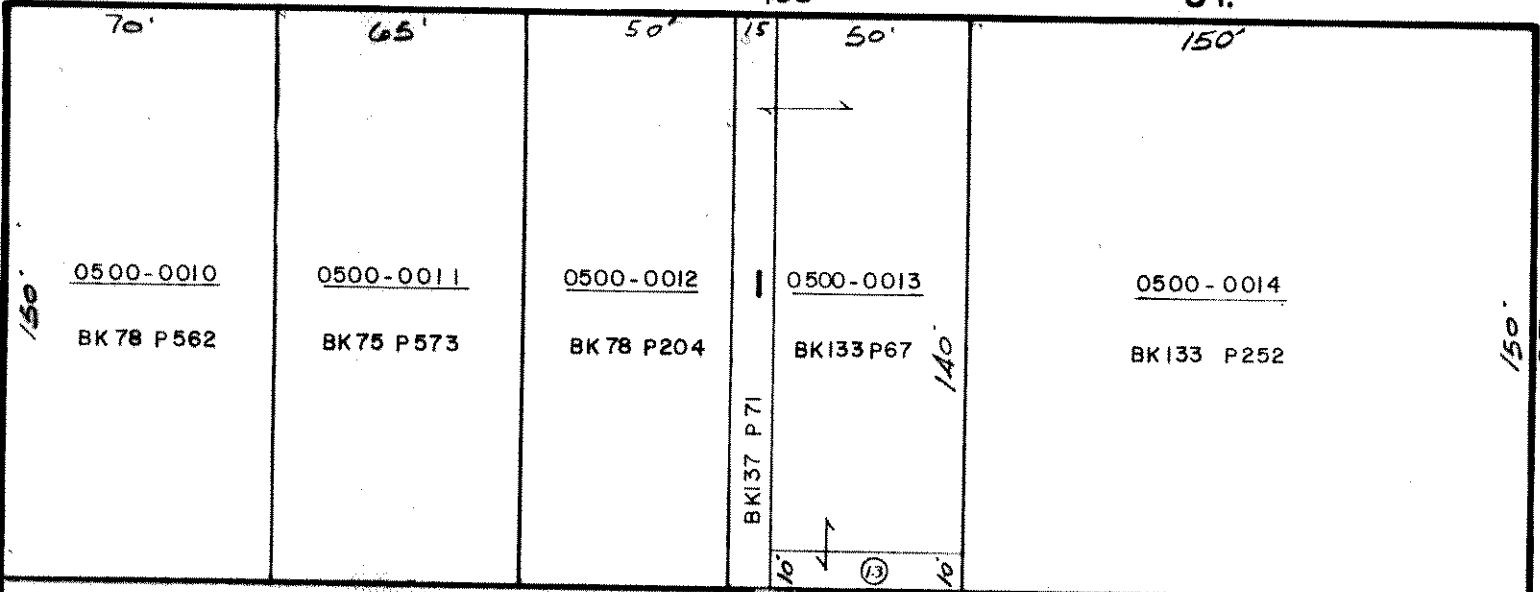
SCALE 1" = 50'

PALATKA

BLOCK 49

MORRIS

ST.




OSCEOLA

400' CLOSED

ST.

PARTS OF BLOCK 51, 141, 144, & WILSON CYPRESS S/D
 ARE ASSESSED ON PARCEL 6850-0500-0020



SCALE 1" = 50'

PALATKA

BLOCK 50