

BLOCK 265

(CLOSED BY ORDINANCE)
BK 219, PAGE 186

R.O.W.

14 TH

320'

ST.

25'

ST.

ST.

6850-2650-0000

CENTRAL STATES DIVERSIFIED, INC.

300'

REID

MAIN

13 TH

320'

ST.

CLOSED

OR268 P255

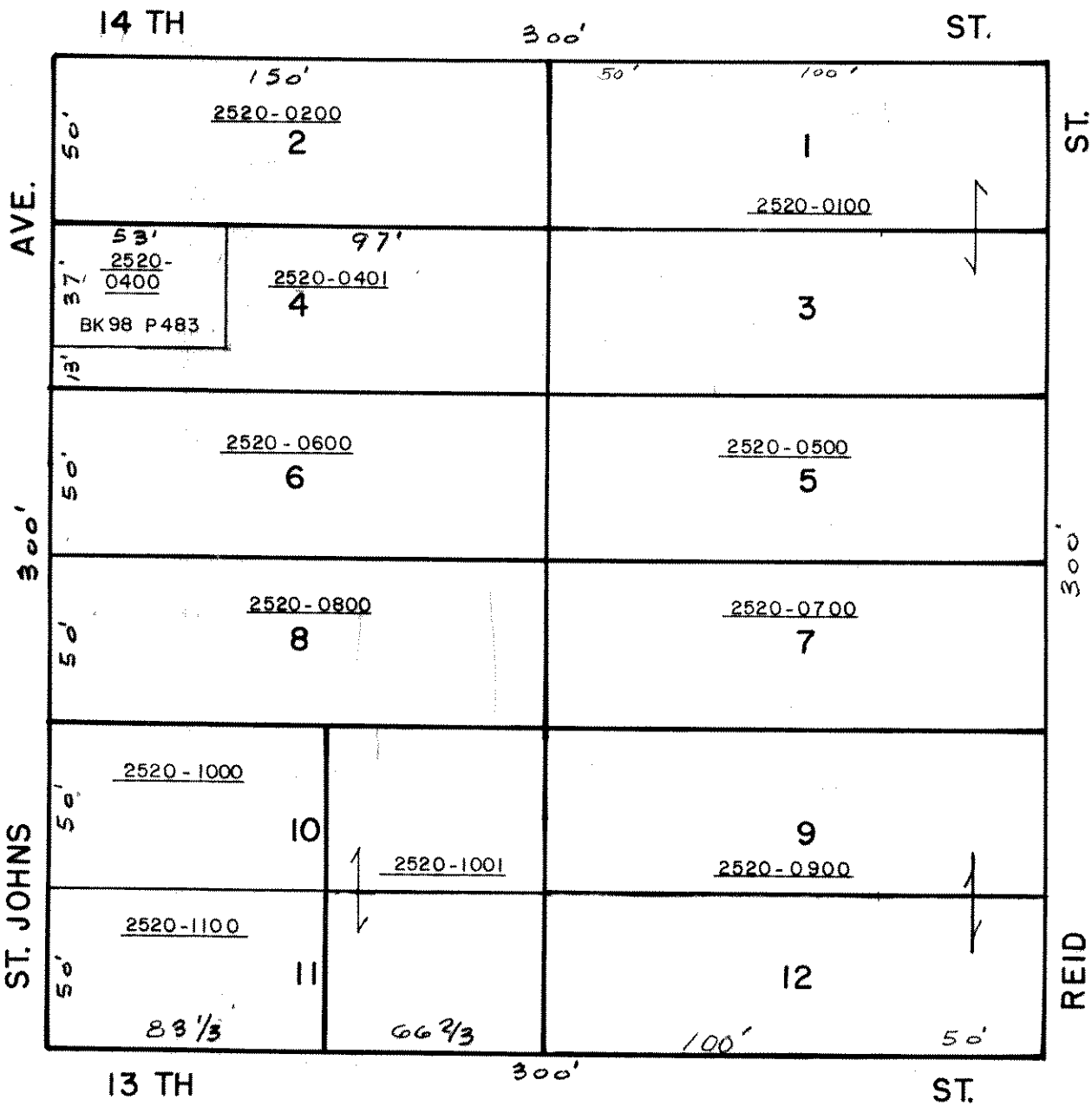


BLOCK 217

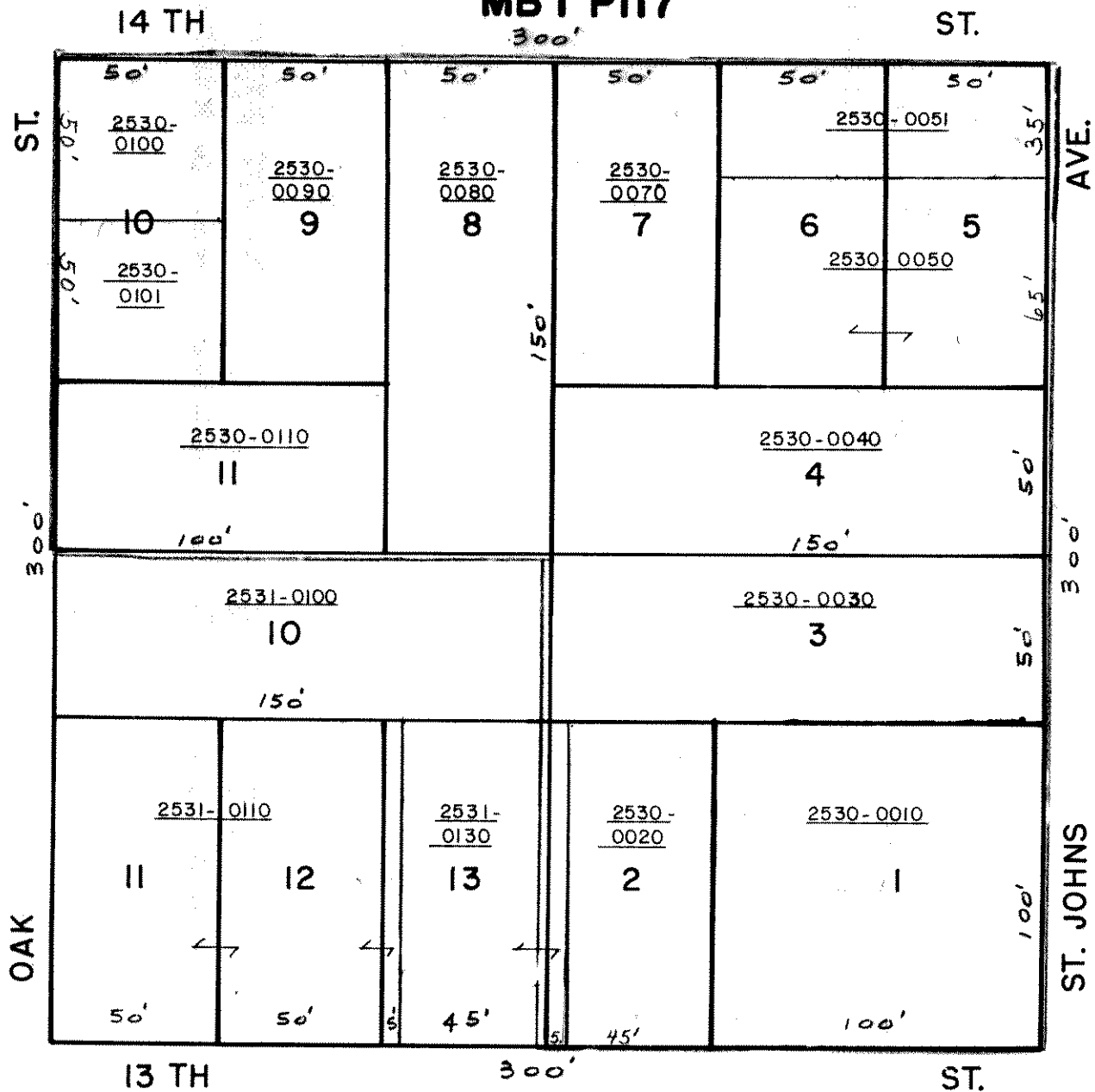
SCALE 1" = 50'

PALATKA

BLOCK 251



REUBAN D. ALEXANDER MB I P117

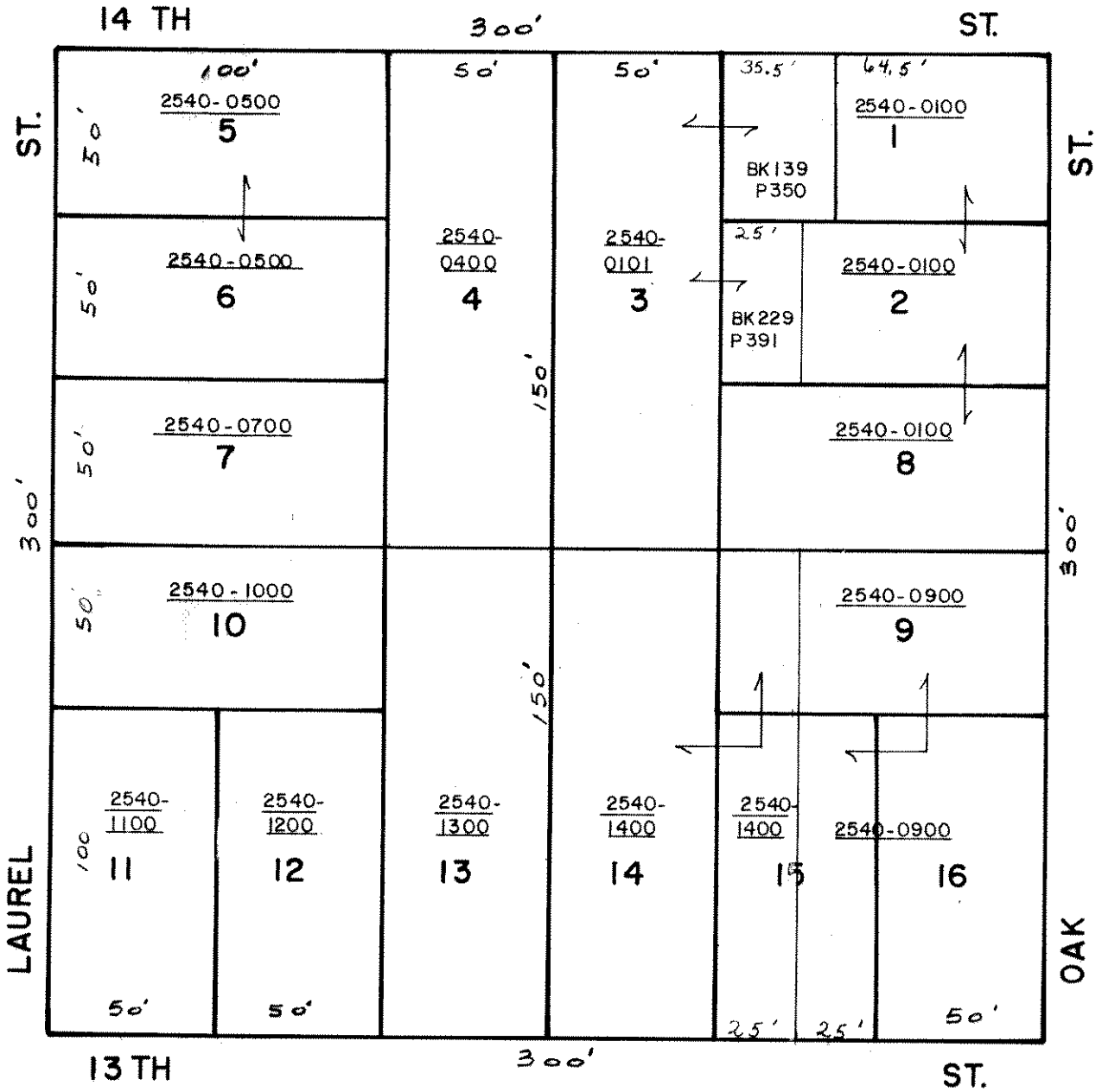


R-3

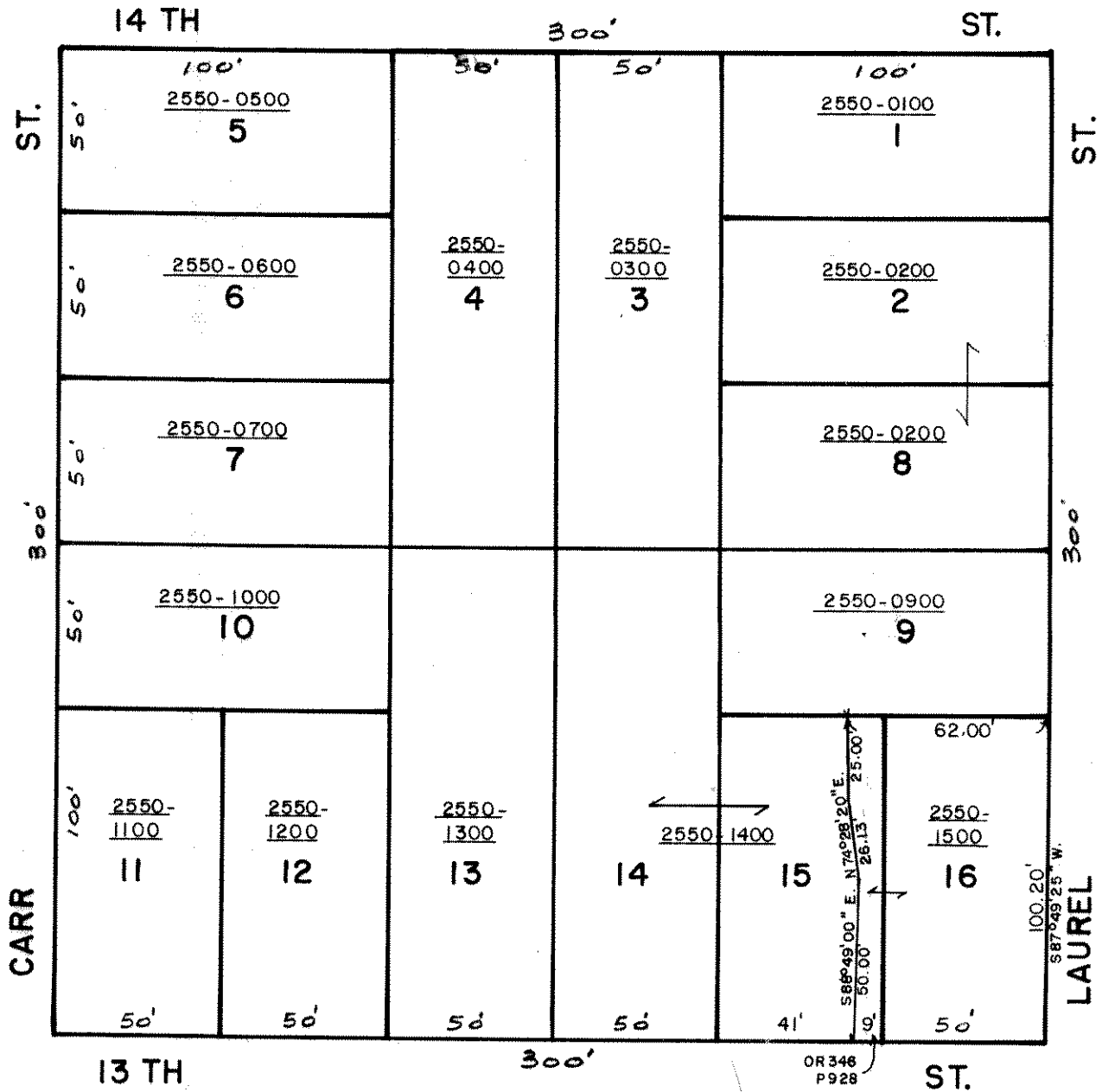


C-2

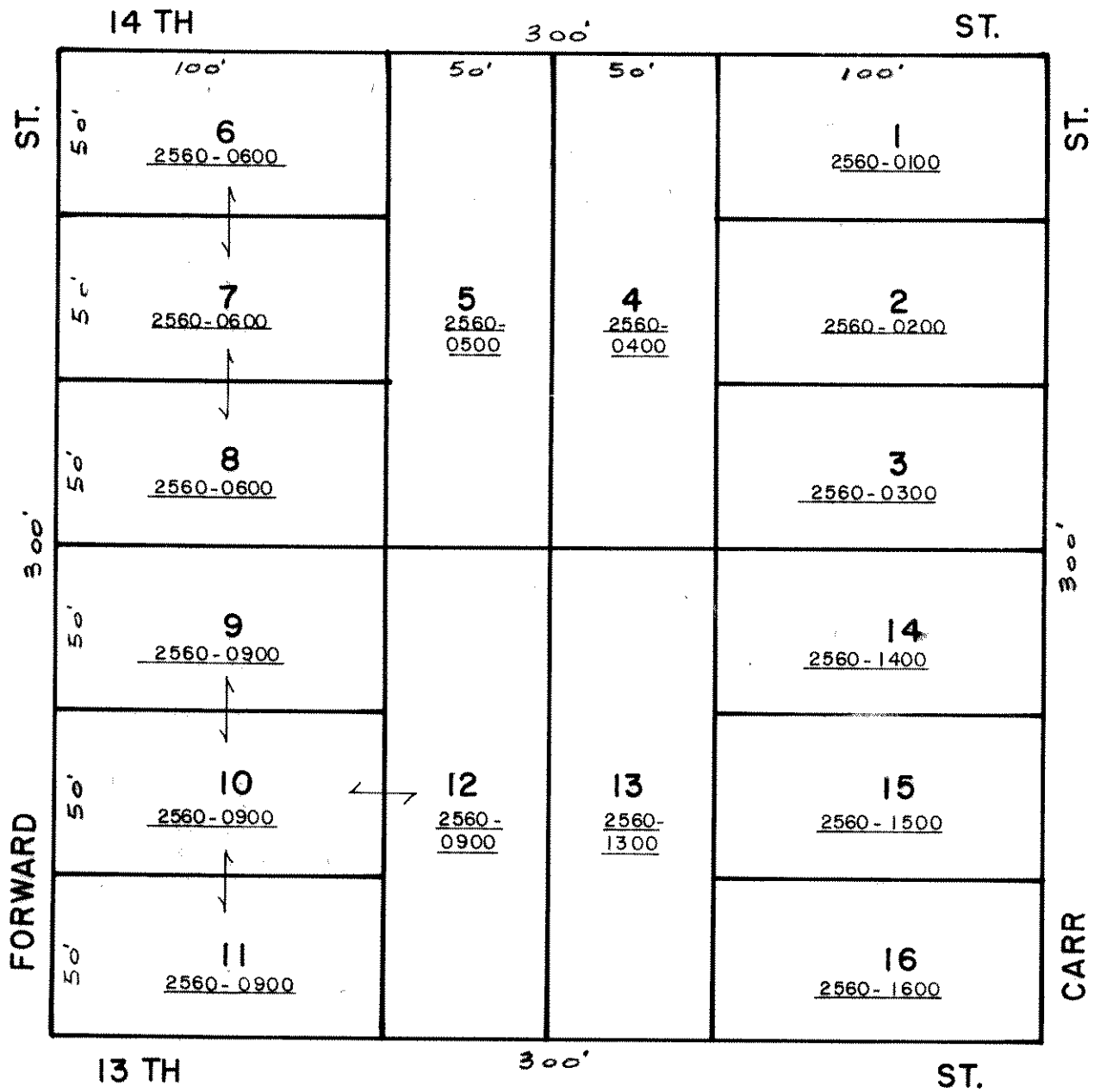
REPLAT MB 2 P32

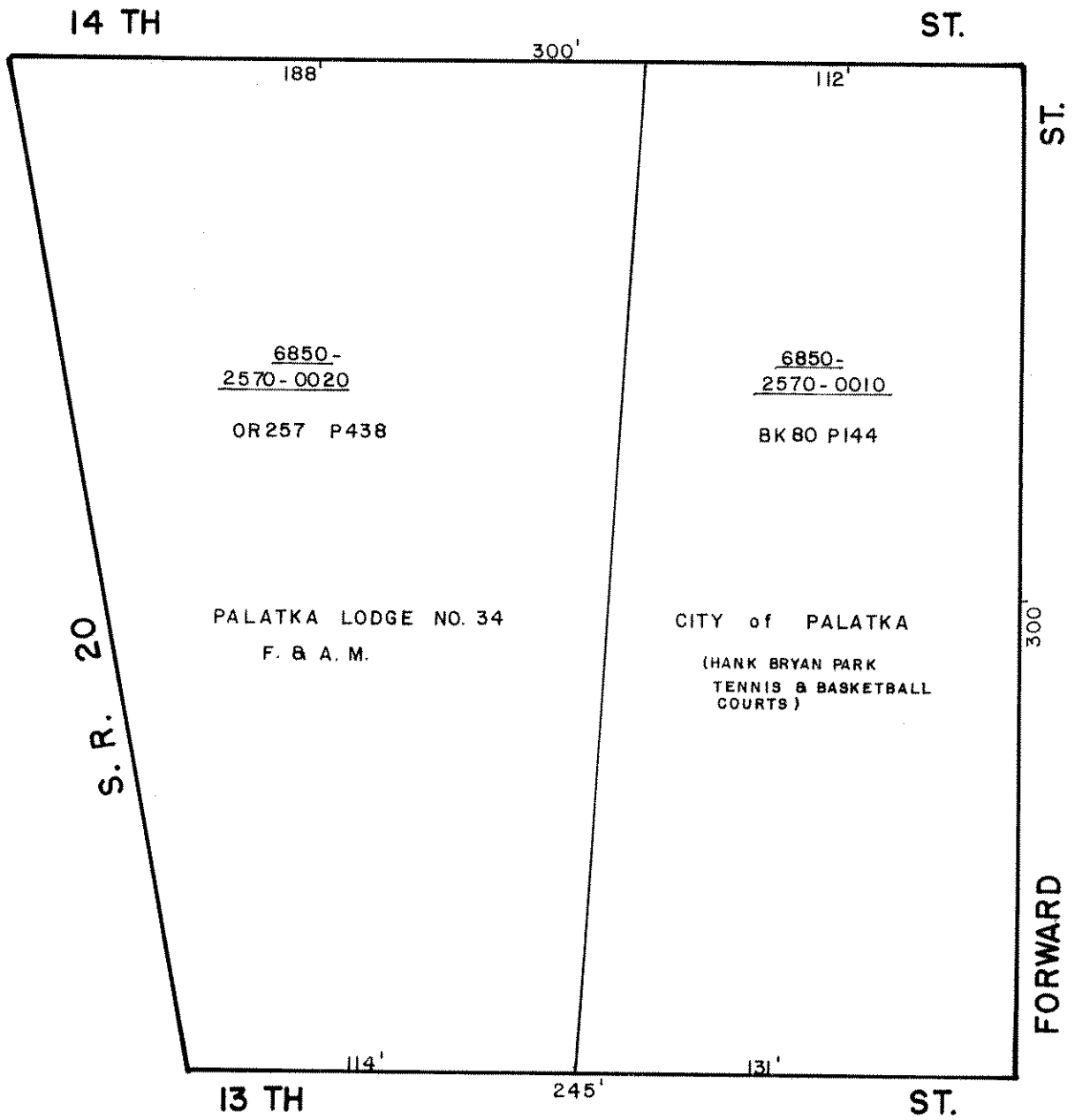


REPLAT MB 2 P 32

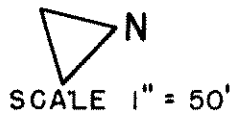
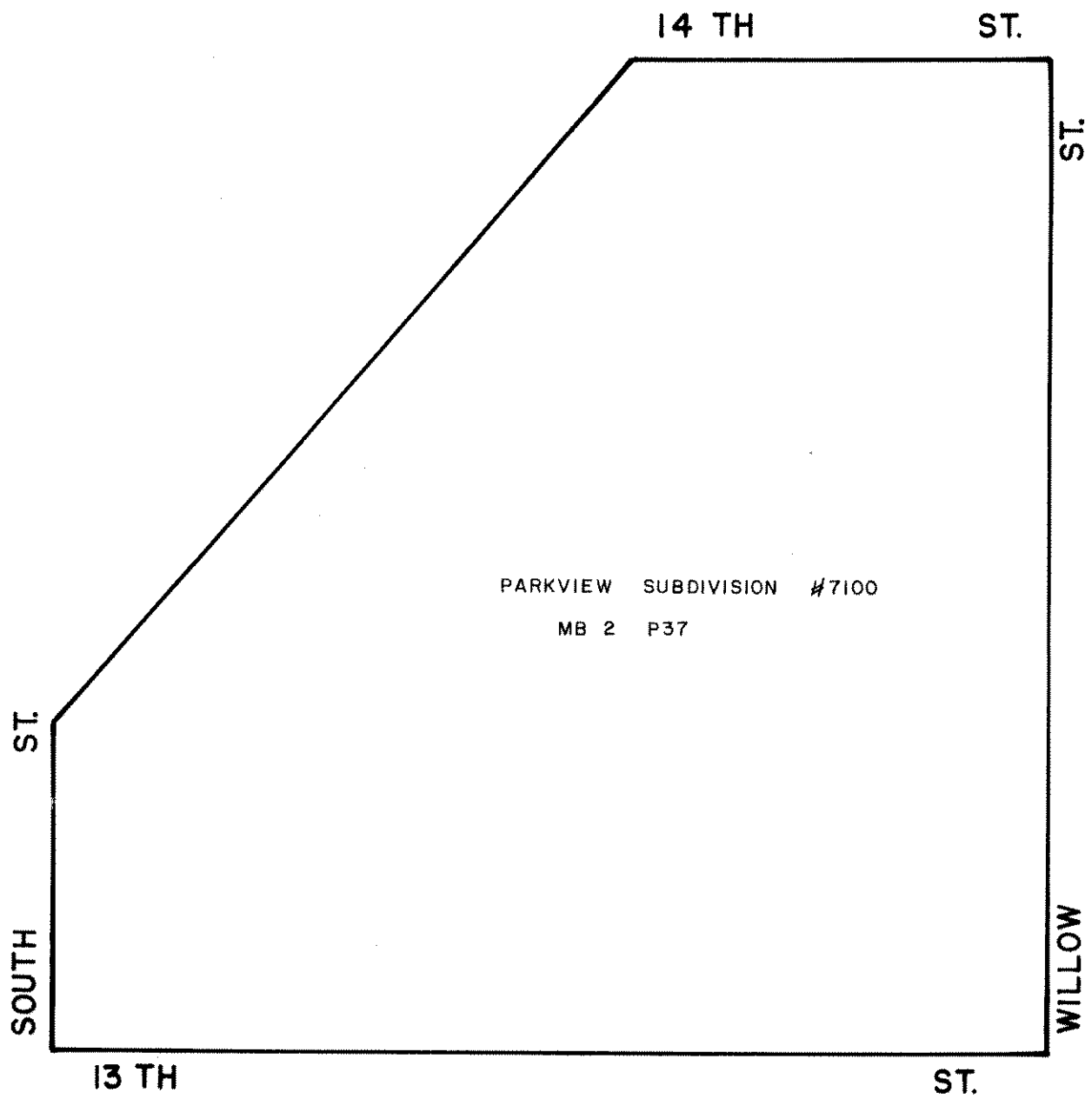


346-928






 SCALE 1" = 50'

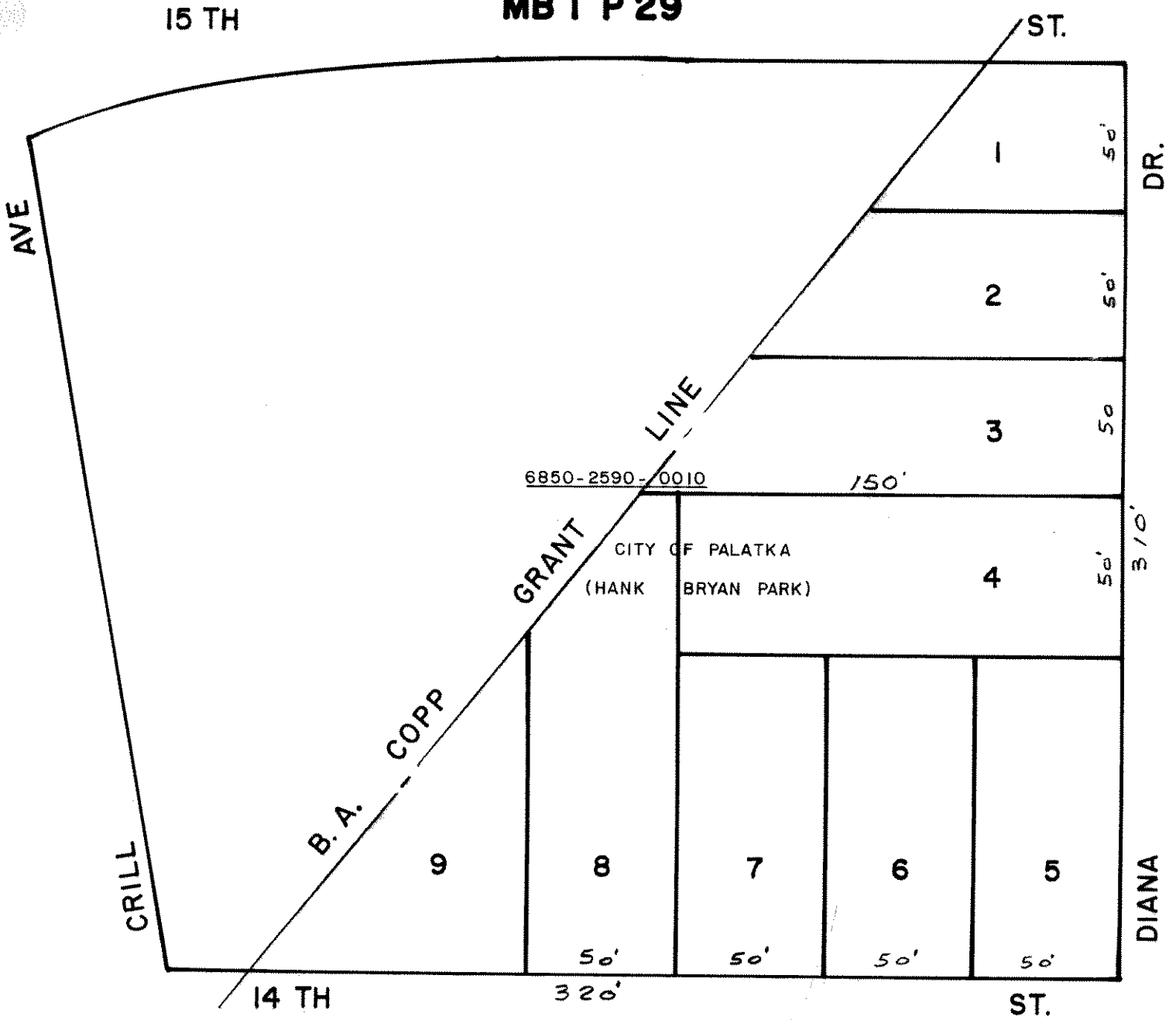


PALATKA

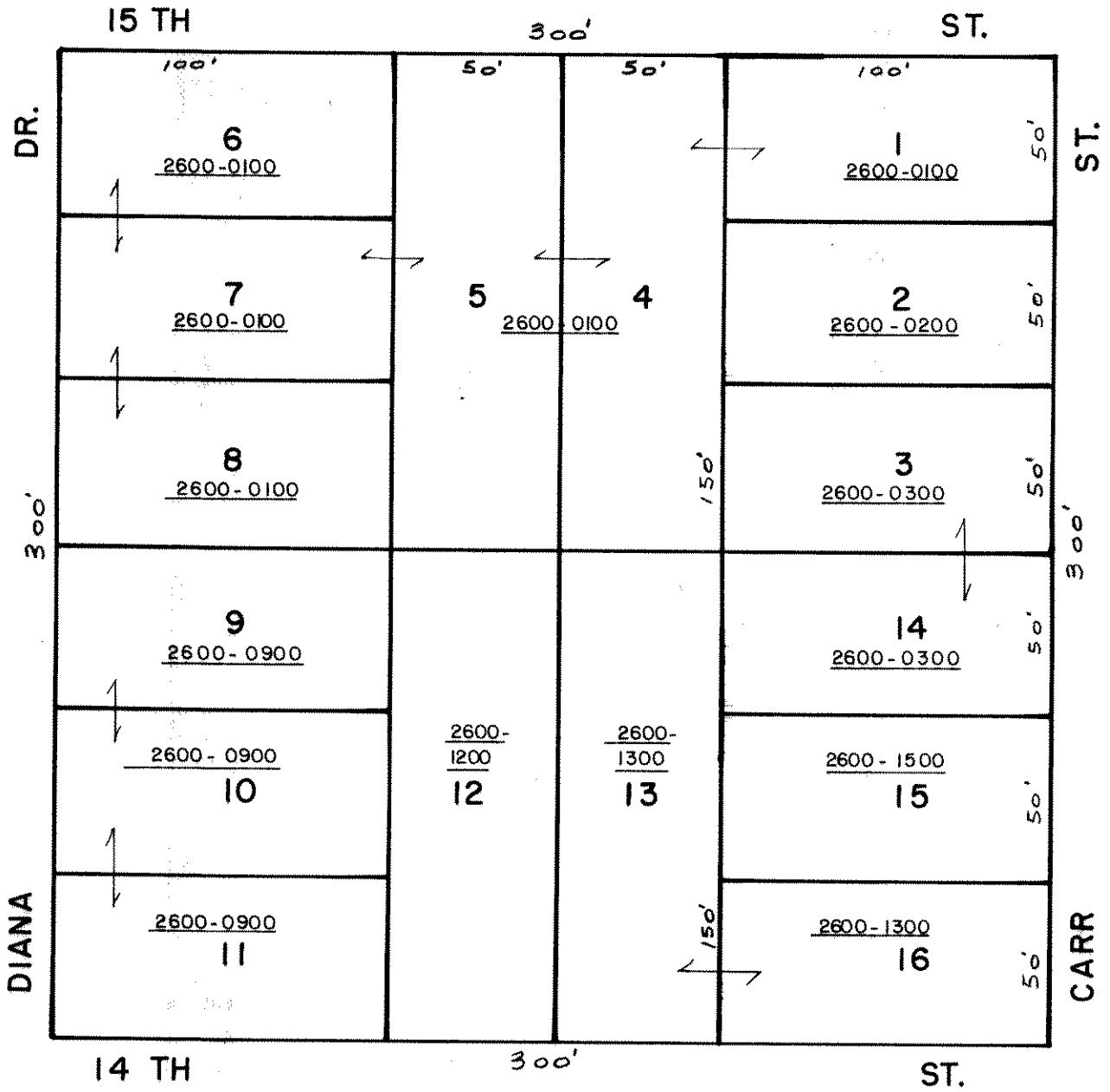
-

BLOCK 258

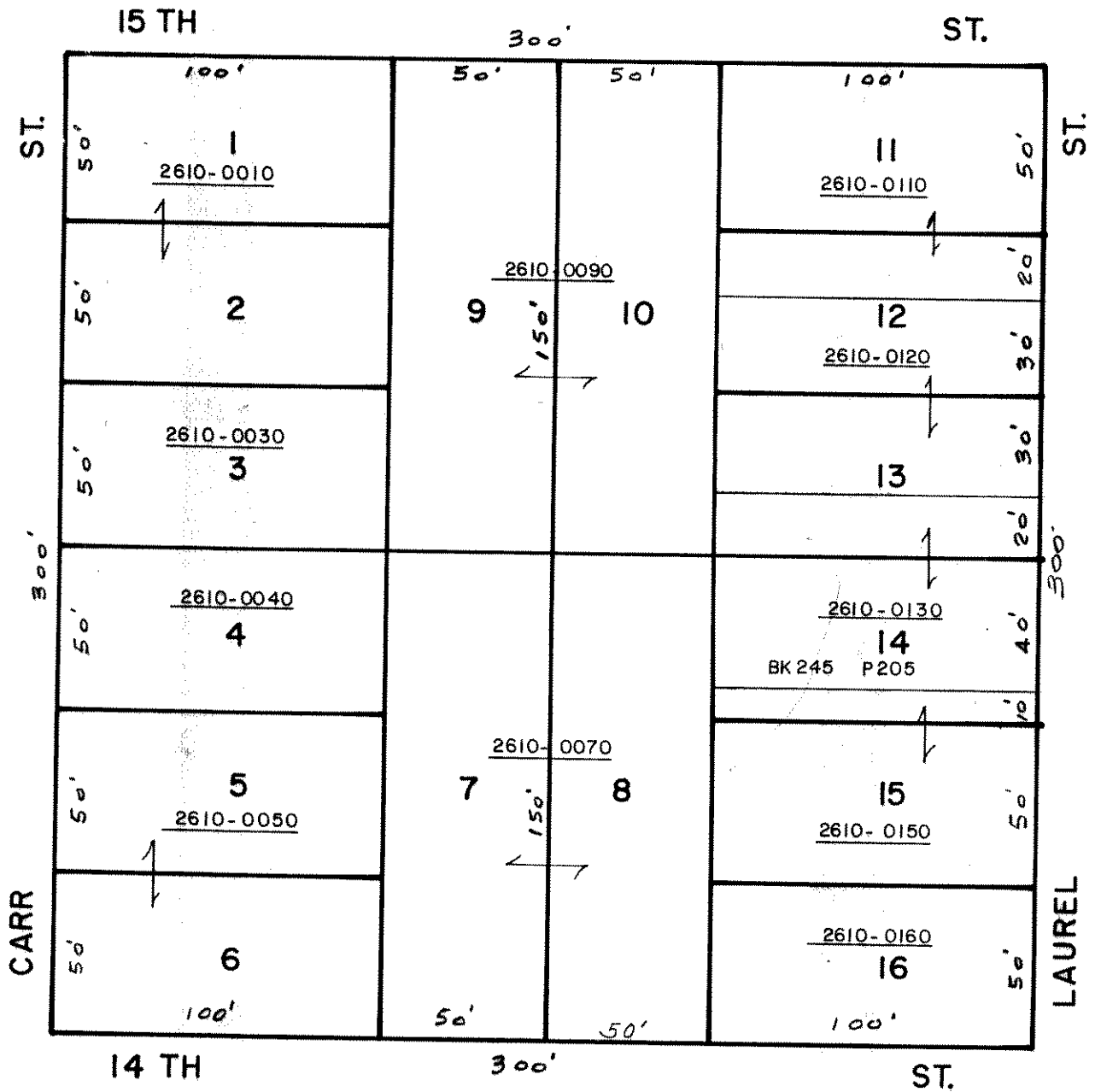
W. J. WEBB REPLAT
SE'LY OF COPP GRANT LINE
MB I P 29



WEBB'S SUB-DIV. REPLAT
 MB I P28



**"HILLCREST" MB 2 P 42 1/2
REPLAT OF W. J. WEBB
MB I P 28**

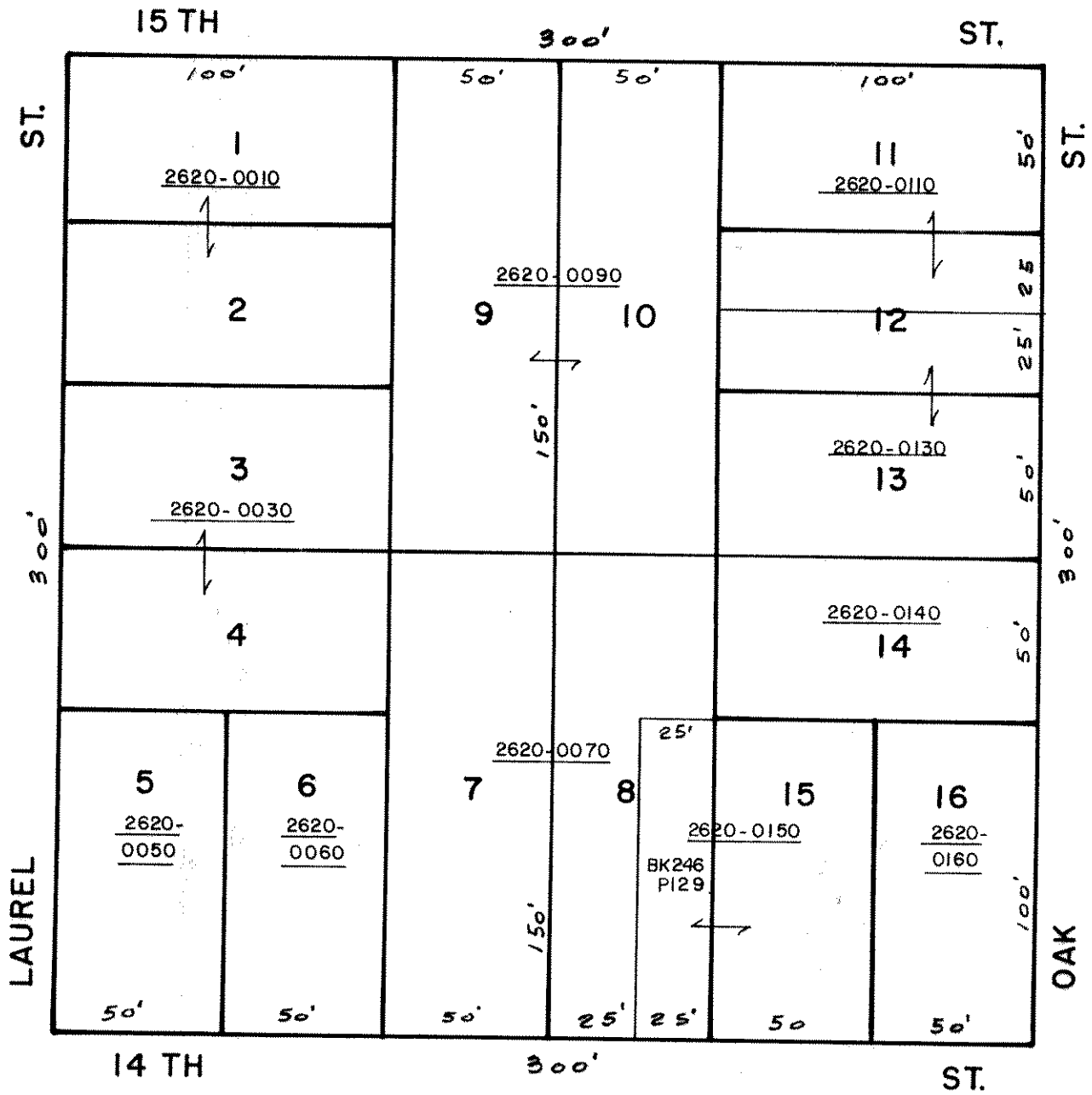


NOT SHOWN HEREON
OF THE COUNTY
APPROVED
0 1911



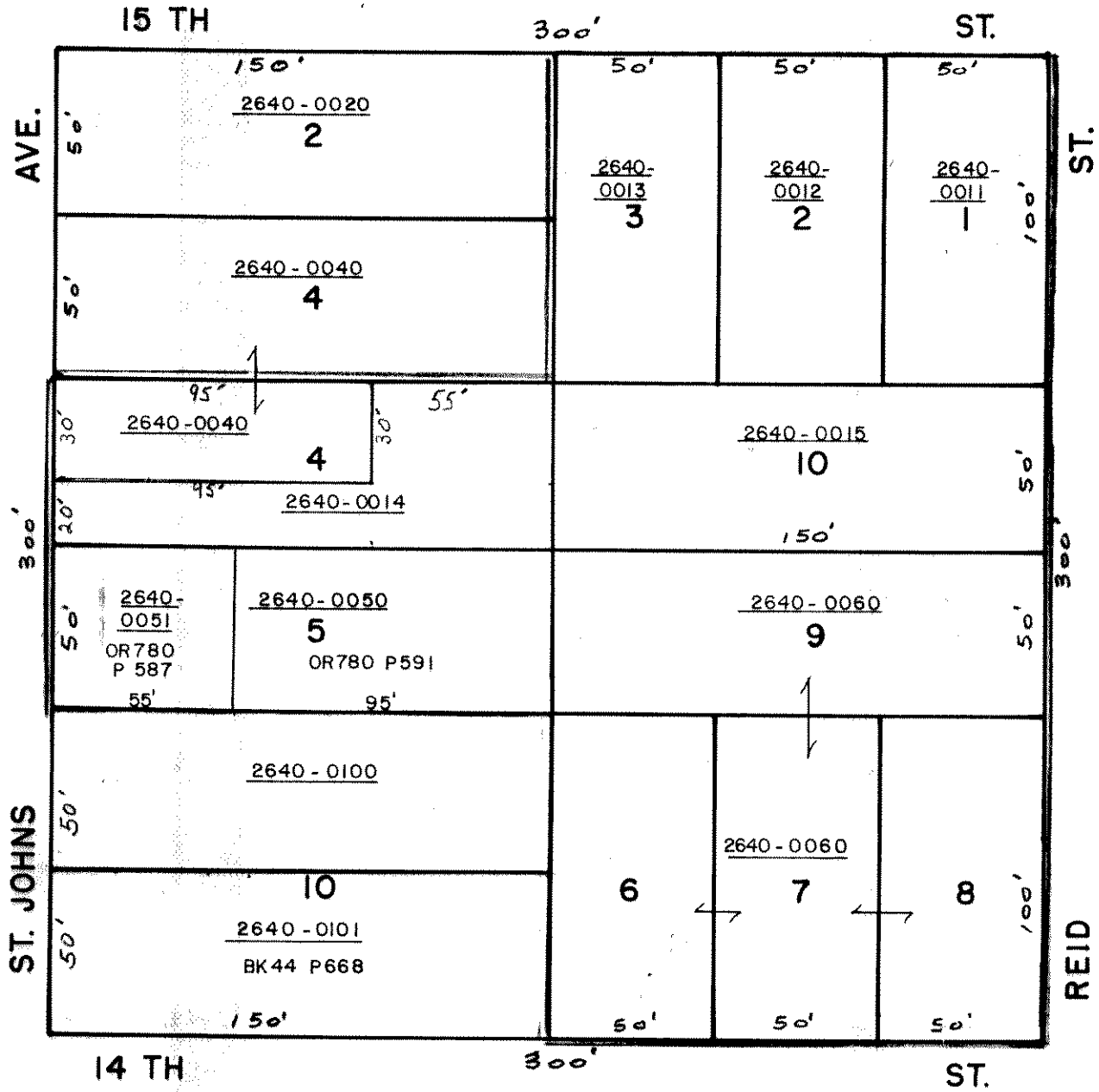
"HILLCREST" MB 2 P42 1/2

REPLAT OF W. J. WEBB
MB 1 P28



SCALE 1" = 50'

**C.A. MERWIN S/D
(PT OF BLK)
MB 2 P 36**



BLOCK 294

CLOSED

OR3 P600

OR525 P1558

R.o.w. 15 TH

350'

ST.

ST.

ST.

41.8

3.2

50'

50'

50'

50'

50'

50'

7

6

5

4

3

2

1

150'

6850-2650-0000

CENTRAL STATES DIVERSIFIED, INC.

300'

300'

8

9

10

11

12

13

14

150'

REID

MAIN

41.8

14 TH

350'

ST.

CLOSED

BK219 P186

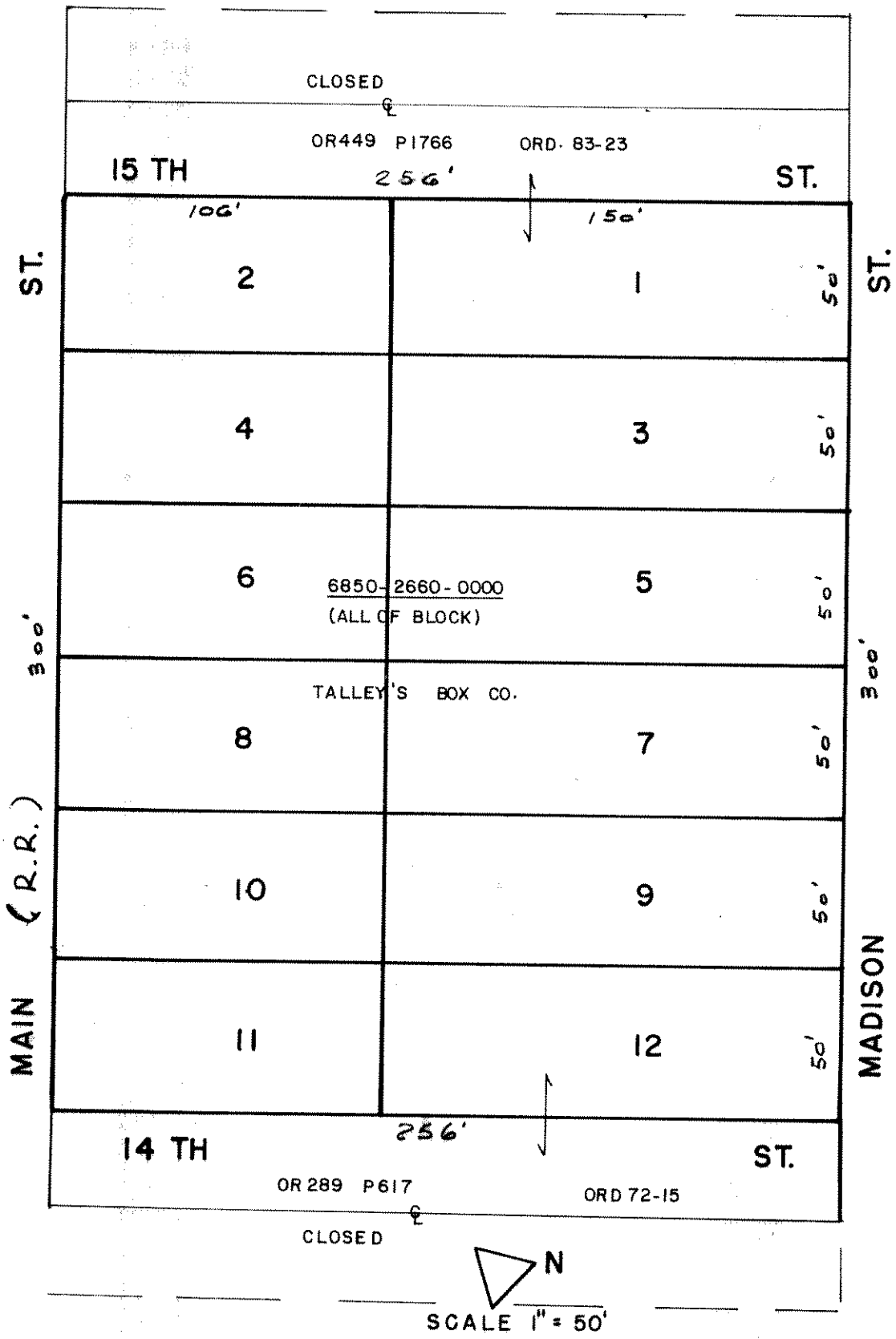


BLOCK 251

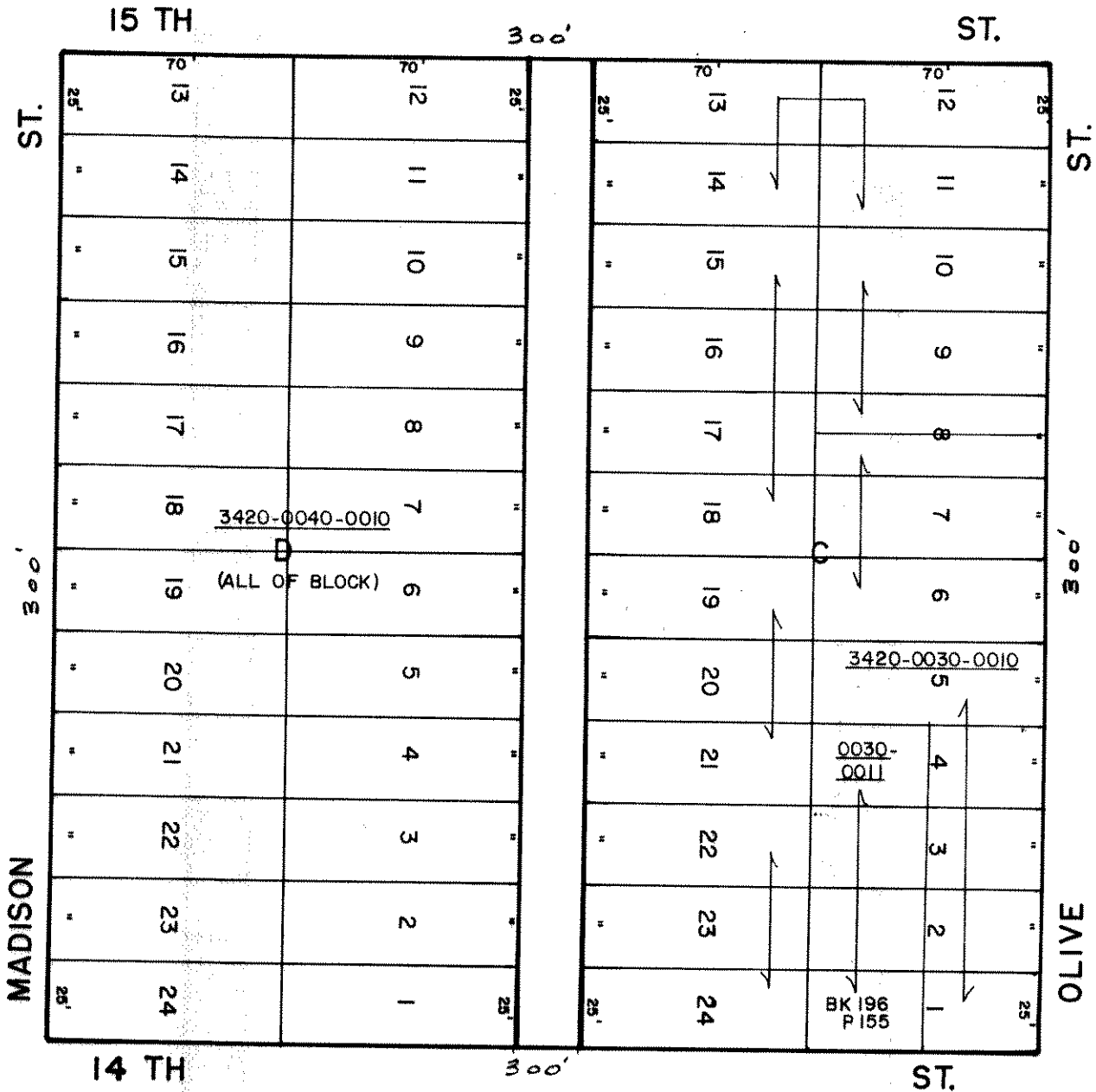
SCALE 1" = 50'

PALATKA

BLOCK 265

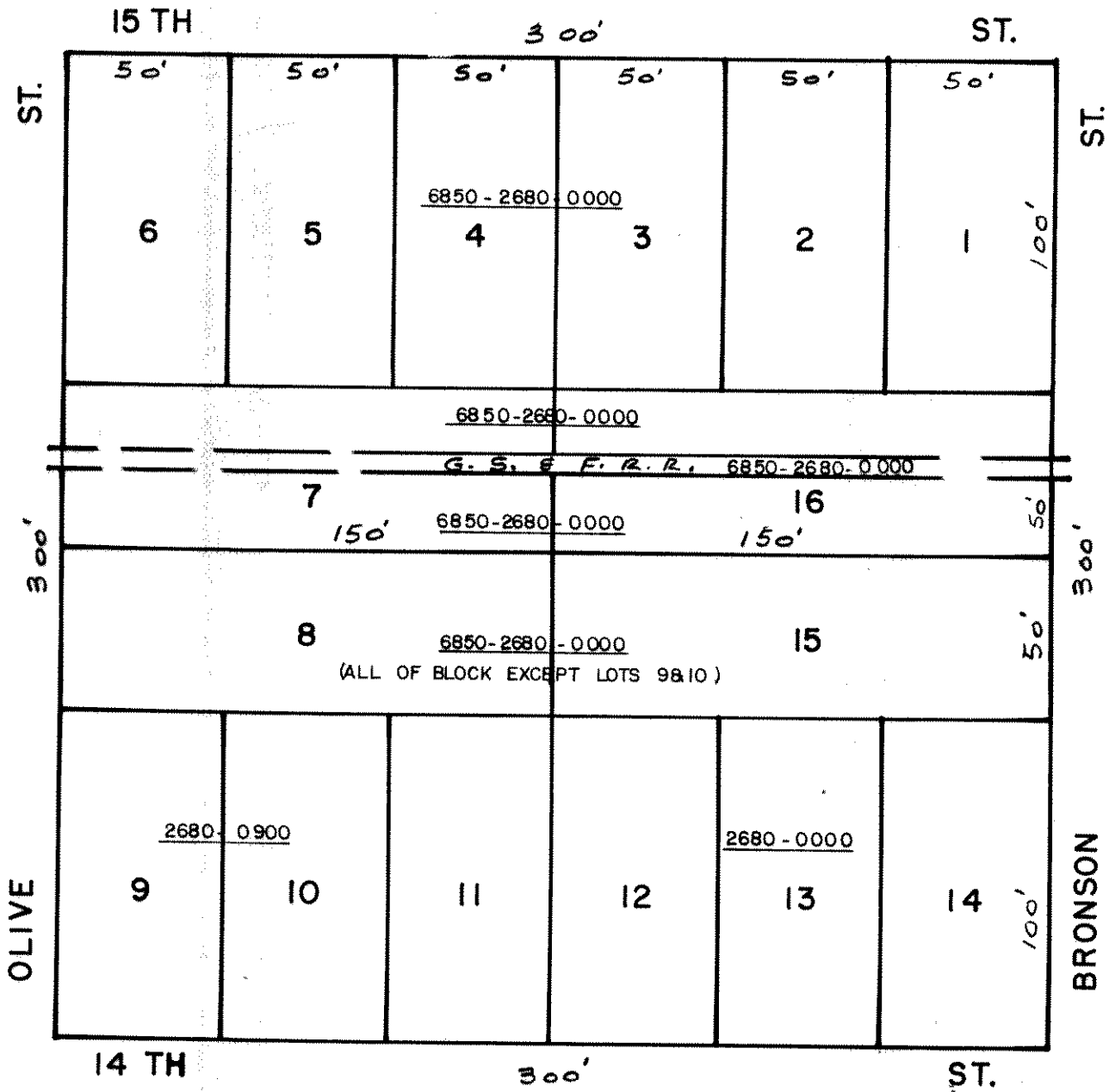


HANDY PLACE S/D 3420 MBI P174



(FORWARD SUB-DIV.)

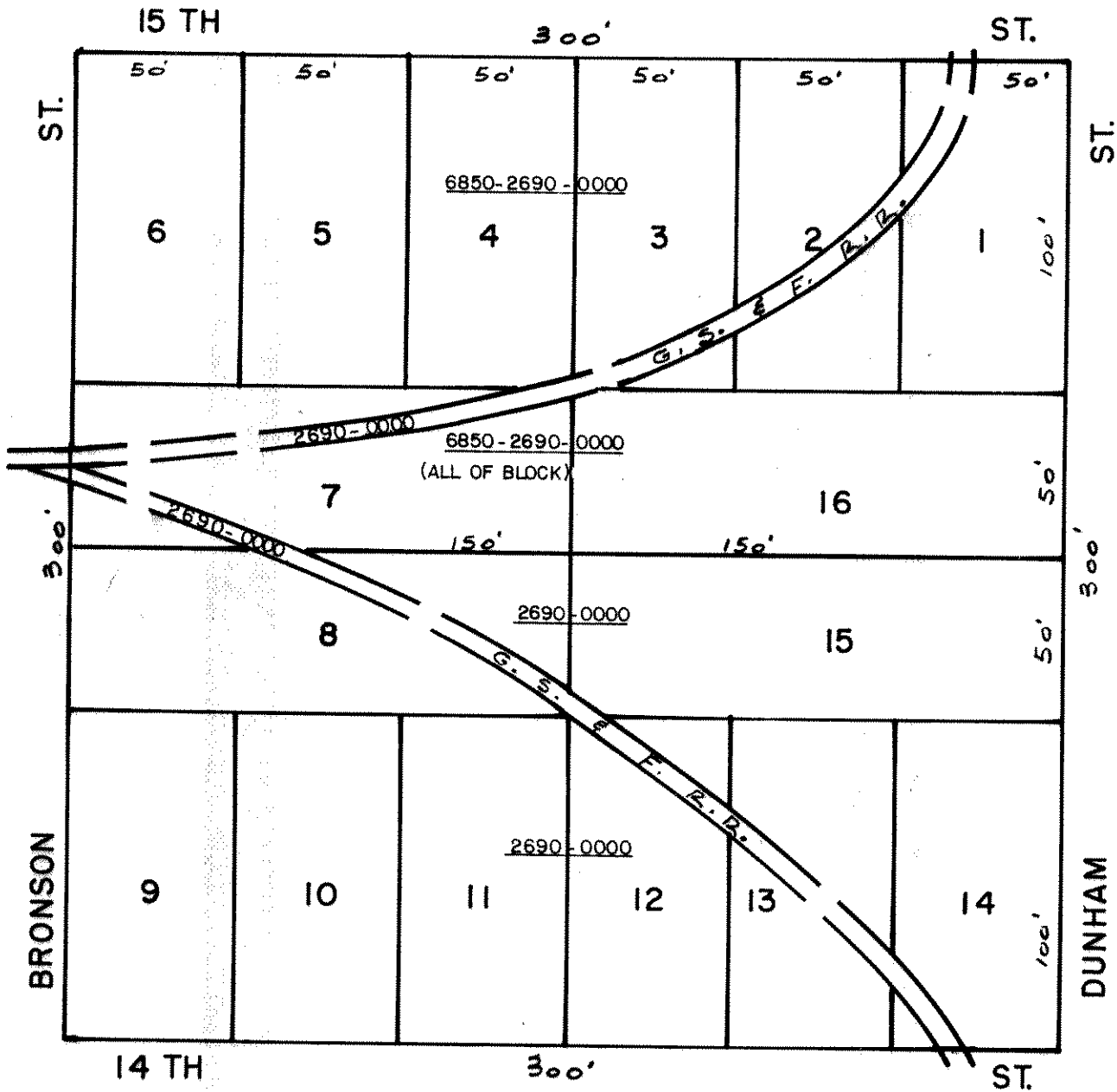
BK W PP 4, 5



SCALE 1" = 50'

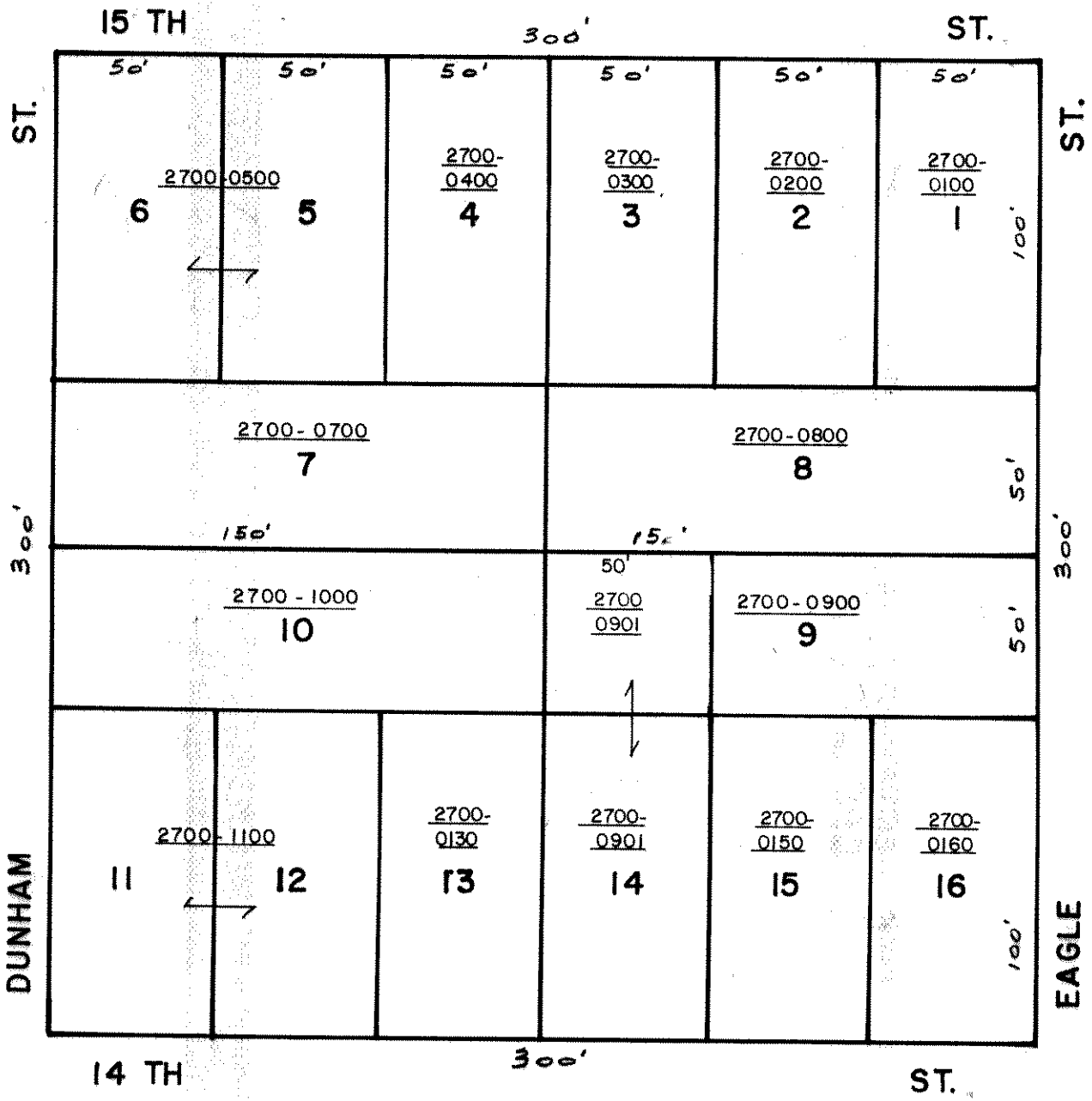
(FORWARD'S SUB-DIV.)

BK W PP 4 & 5



N
SCALE 1" = 50'

REPLAT MB 2 P27



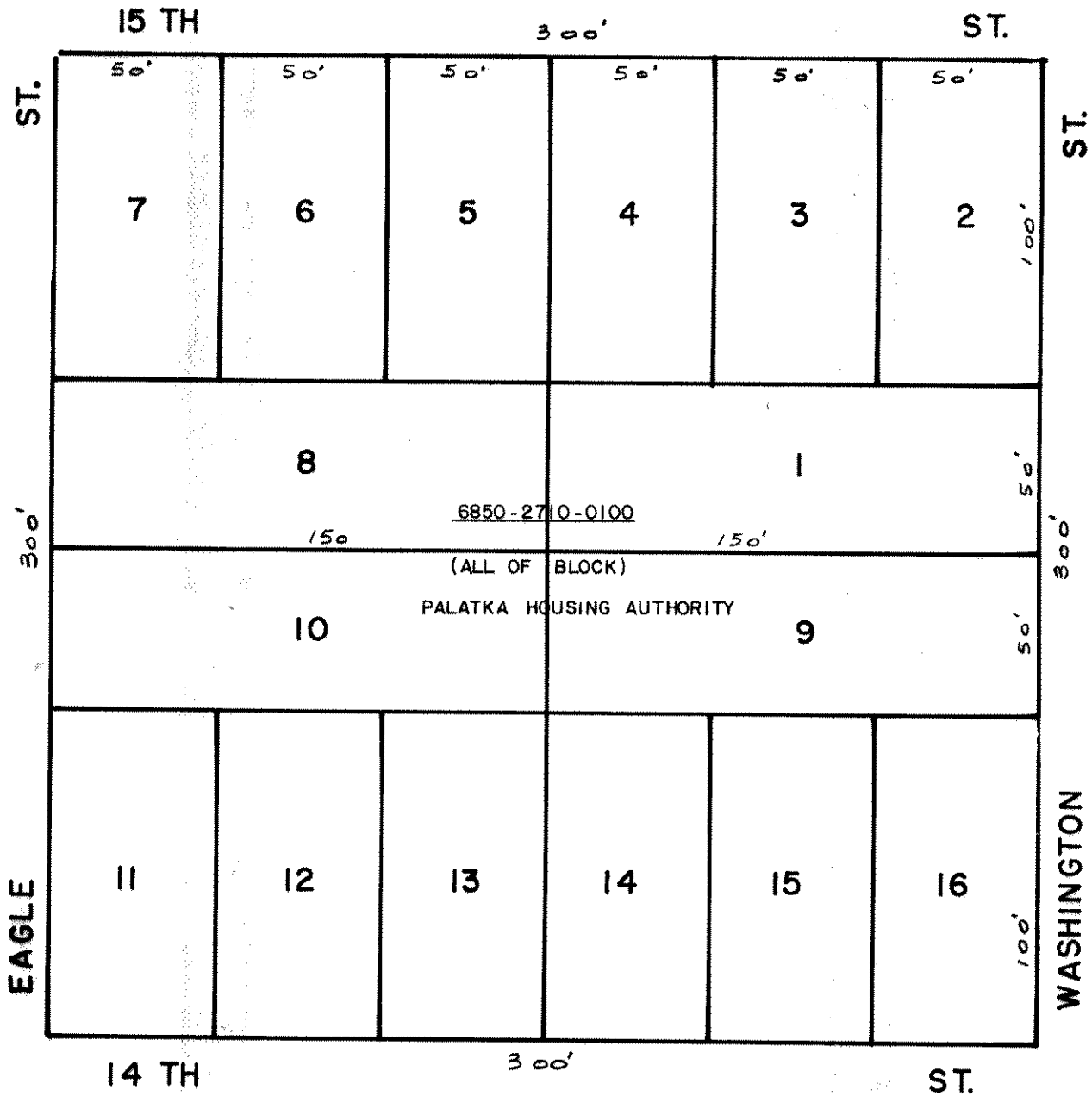
SCALE 1" = 50'

KNIGHT'S S/D
W 1/2 OF BLOCK

MB 2 P18

O'BRIEN'S S/D
EAST 1/2 OF BLOCK

MB 1 P25



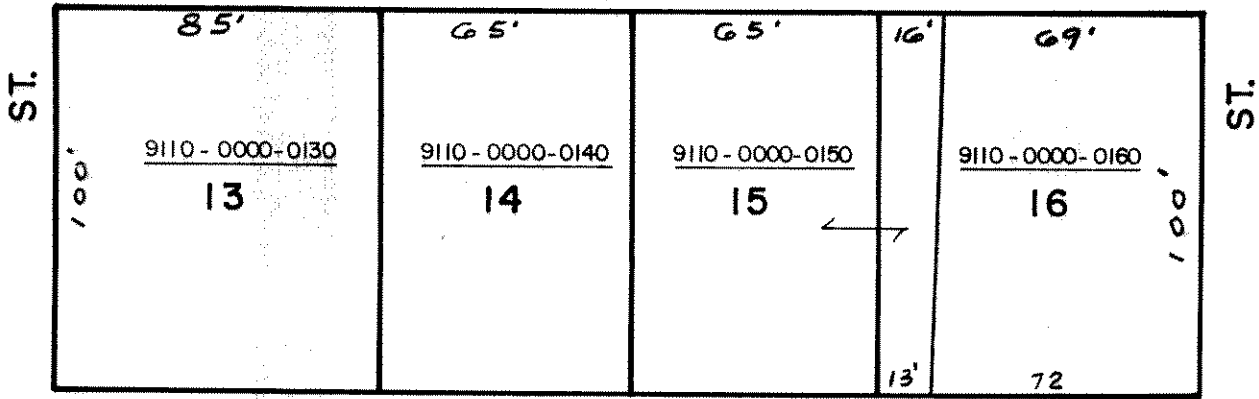
SCALE 1" = 50'

PALATKA

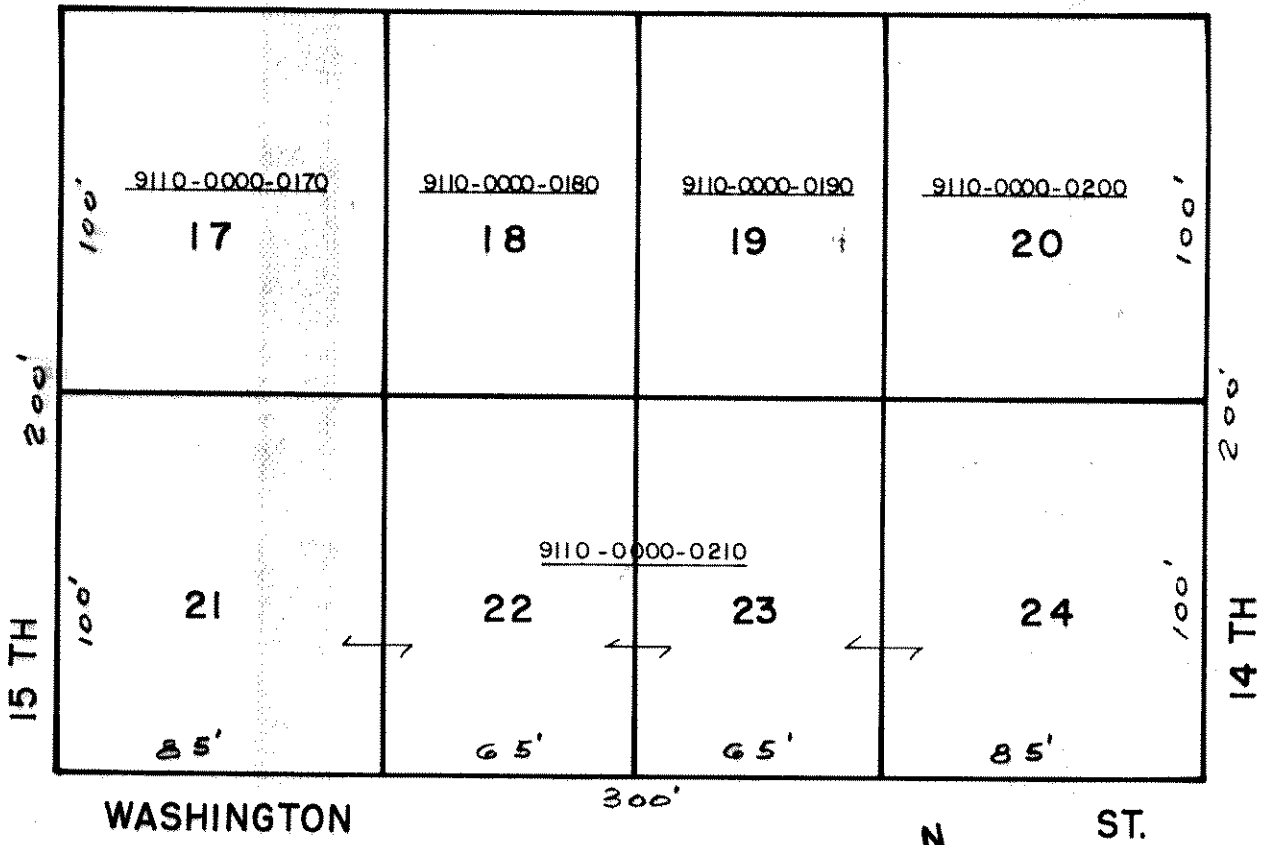
BLOCK 271

WASHINGTON MANOR S/D 9110
 MB4 P44

300'



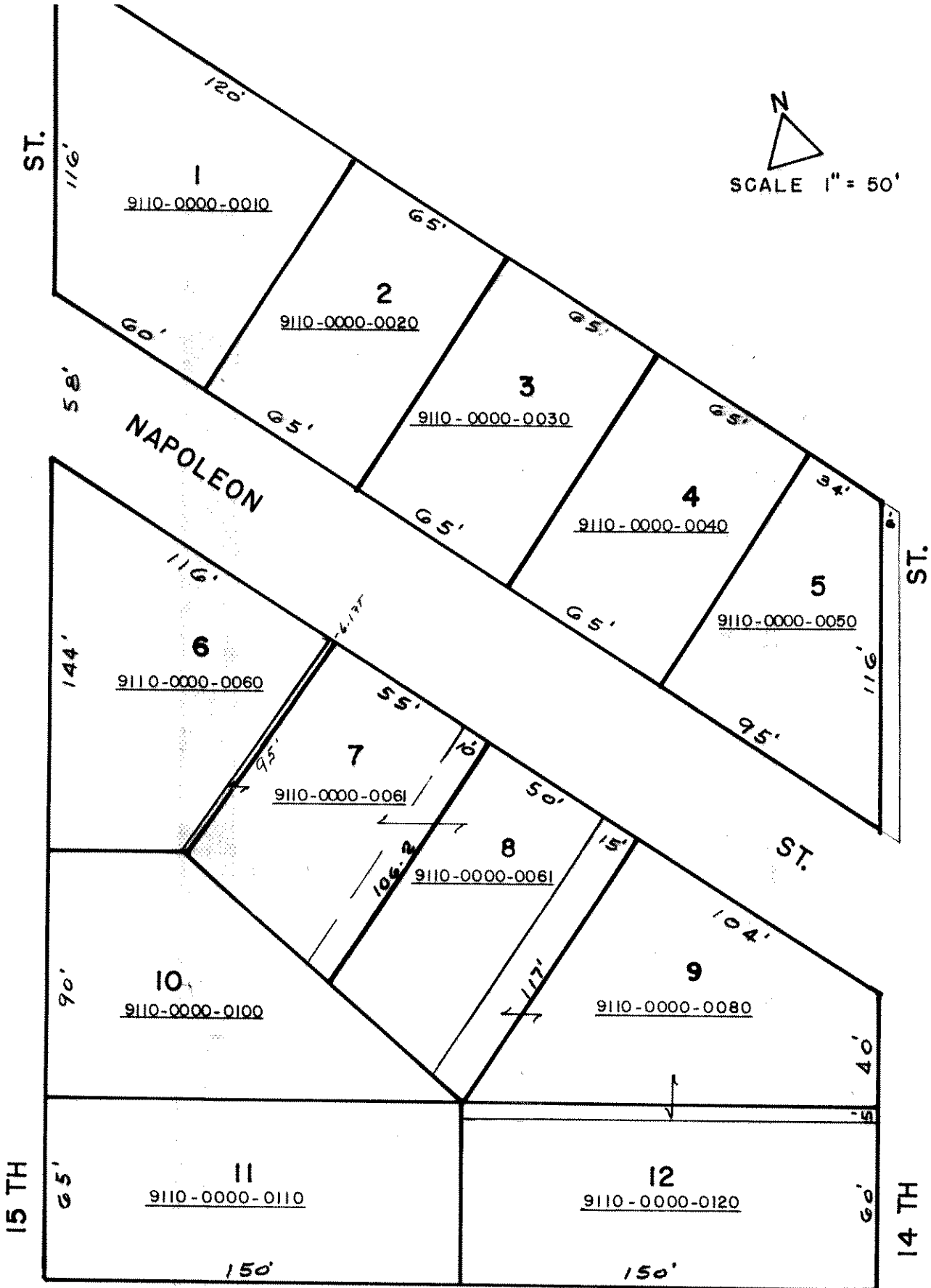
50' OCEAN ST. 50'



SCALE 1" = 50'

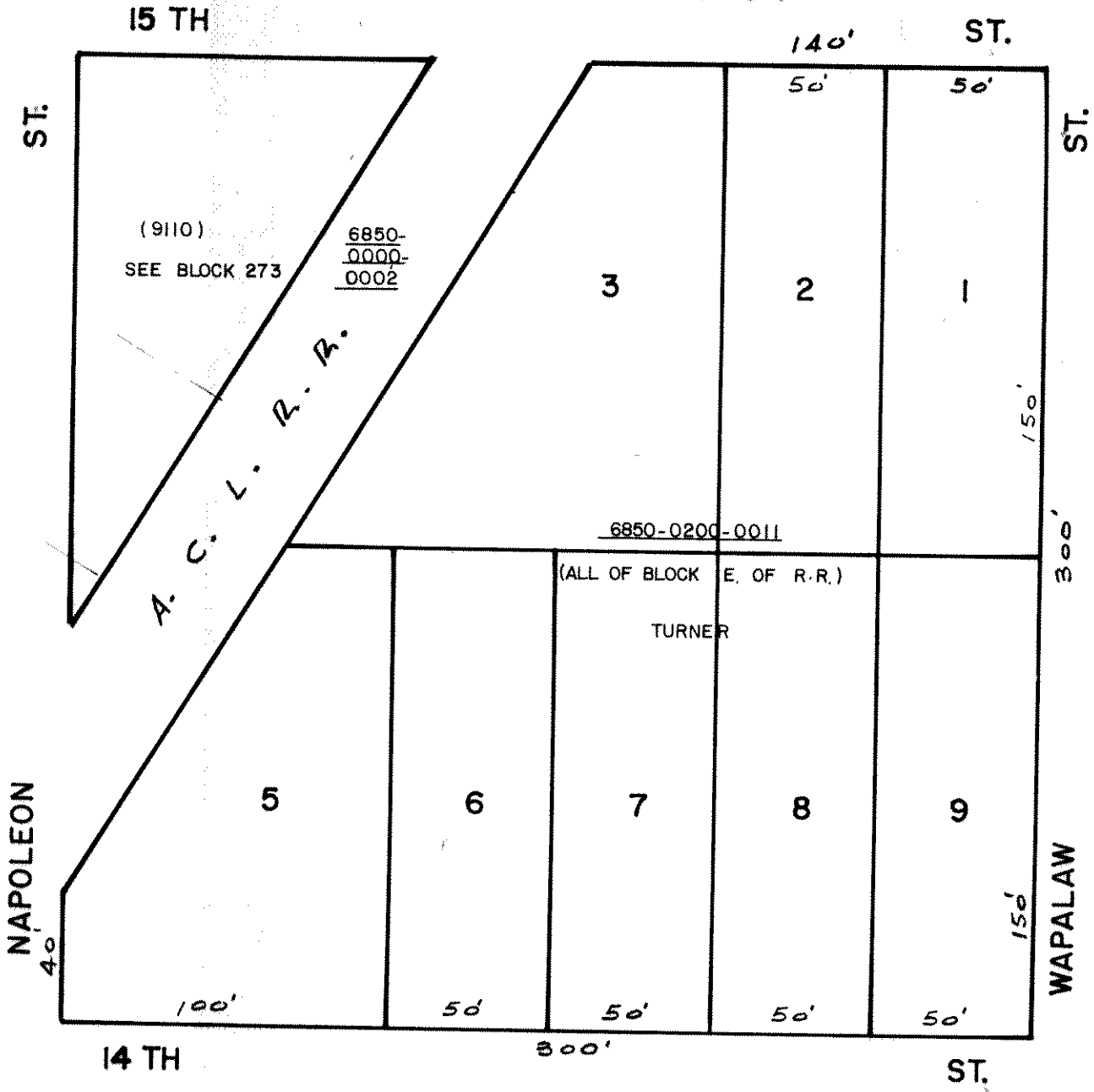


SCALE 1" = 50'

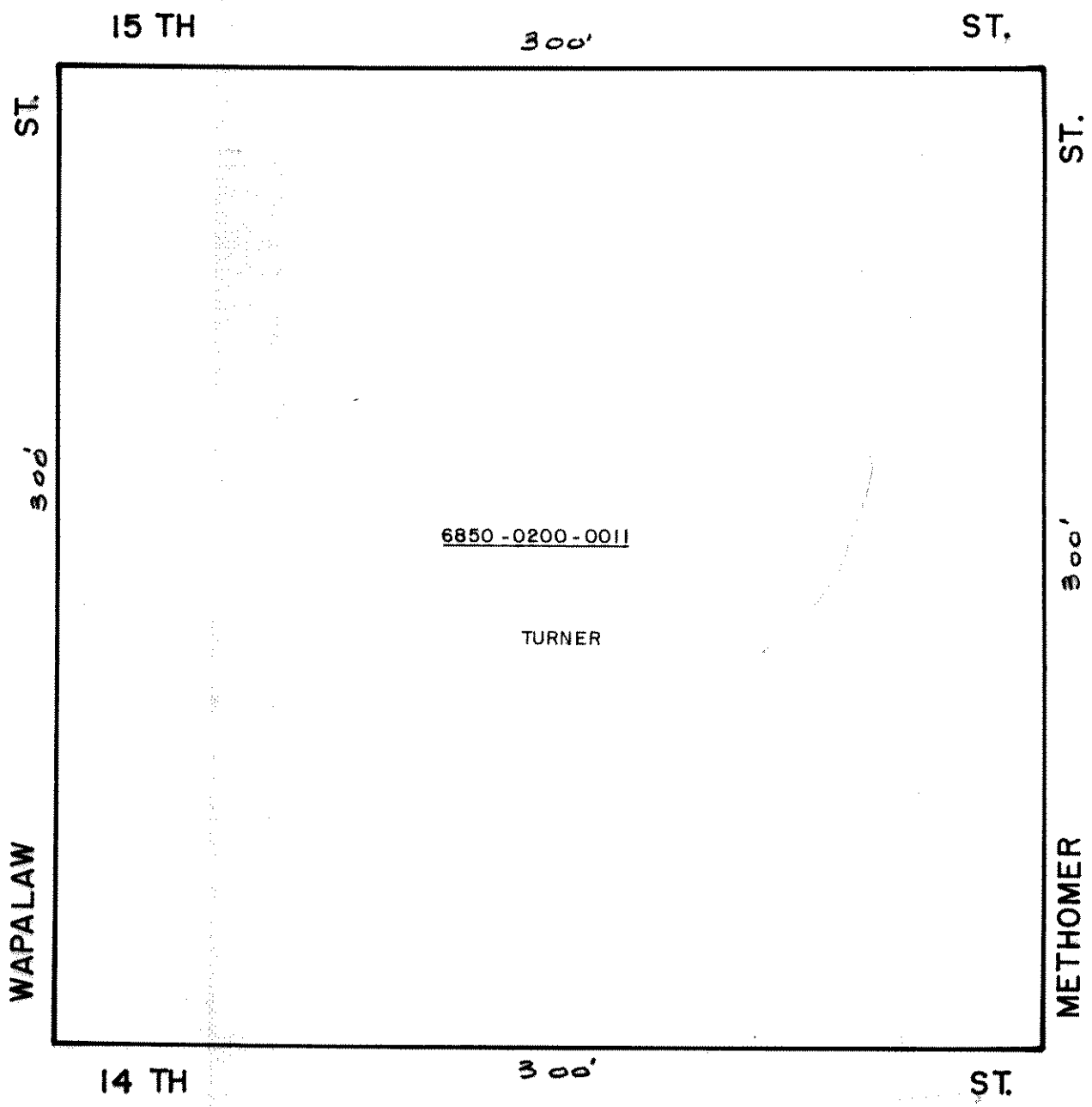


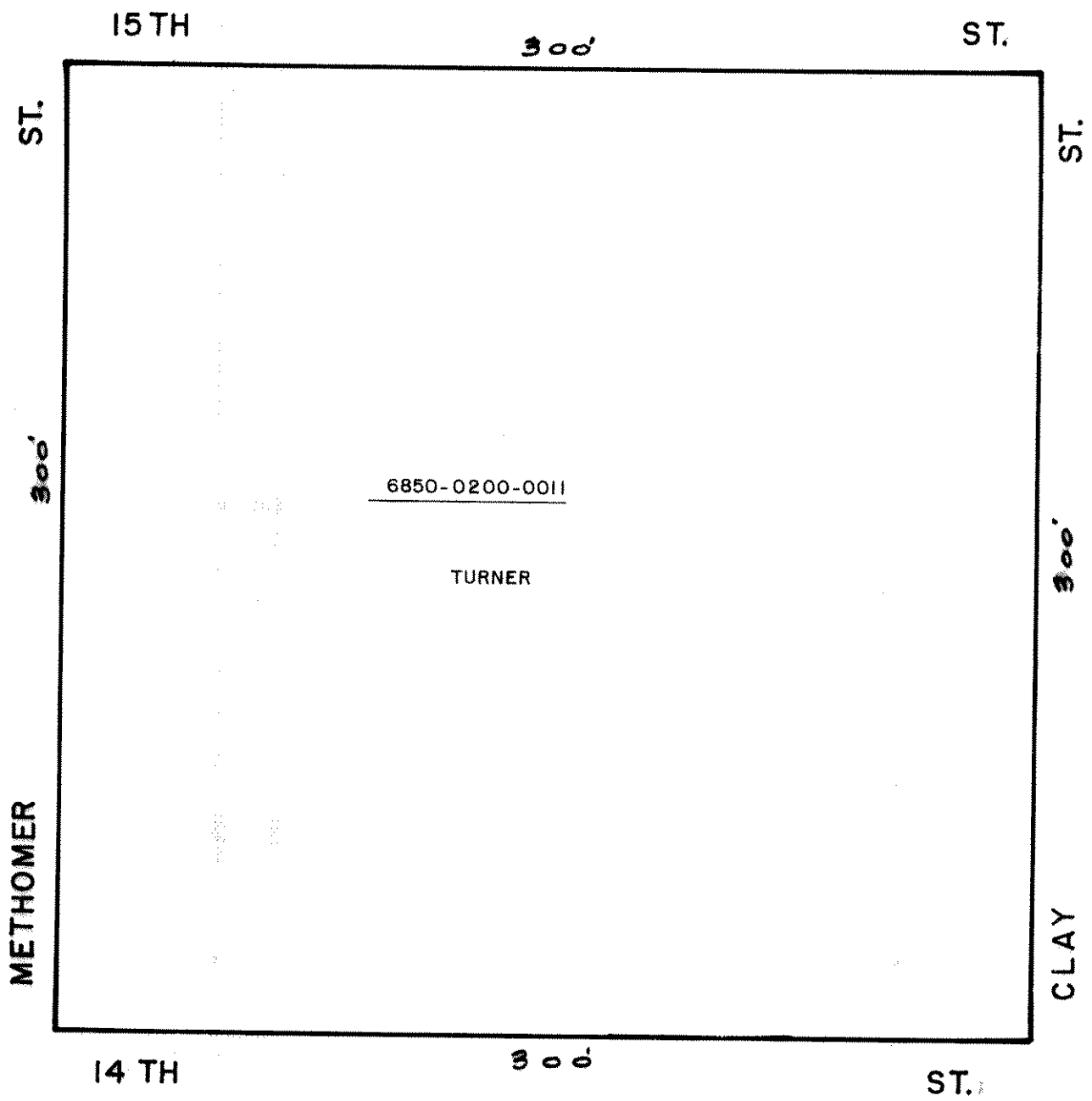
(WASHINGTON MANOR S/D) 9110
MB4 P44

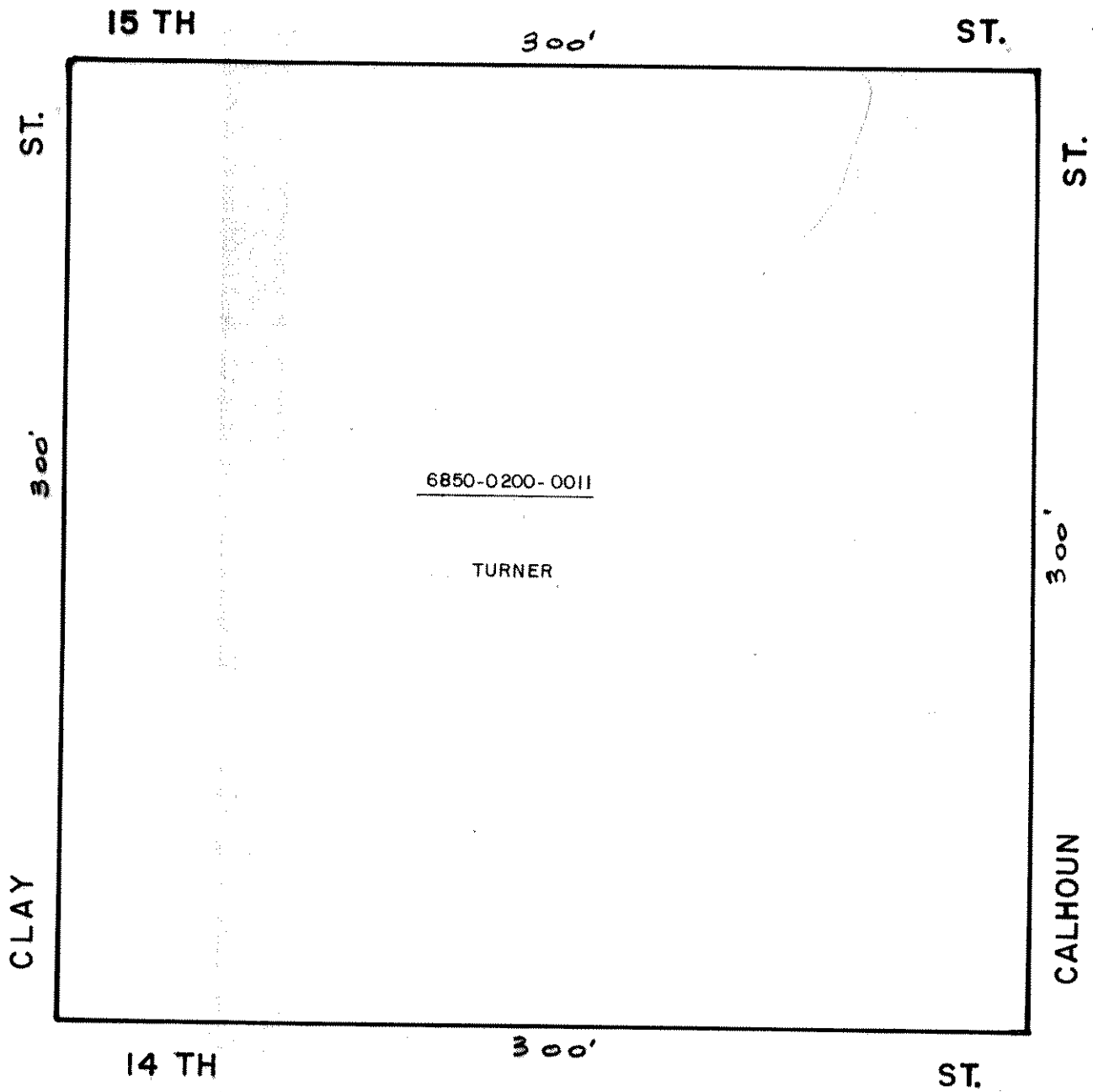
(WASHINGTON MANOR S/D) 9110
MB4 P44



SCALE 1" = 50'

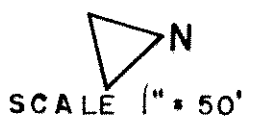
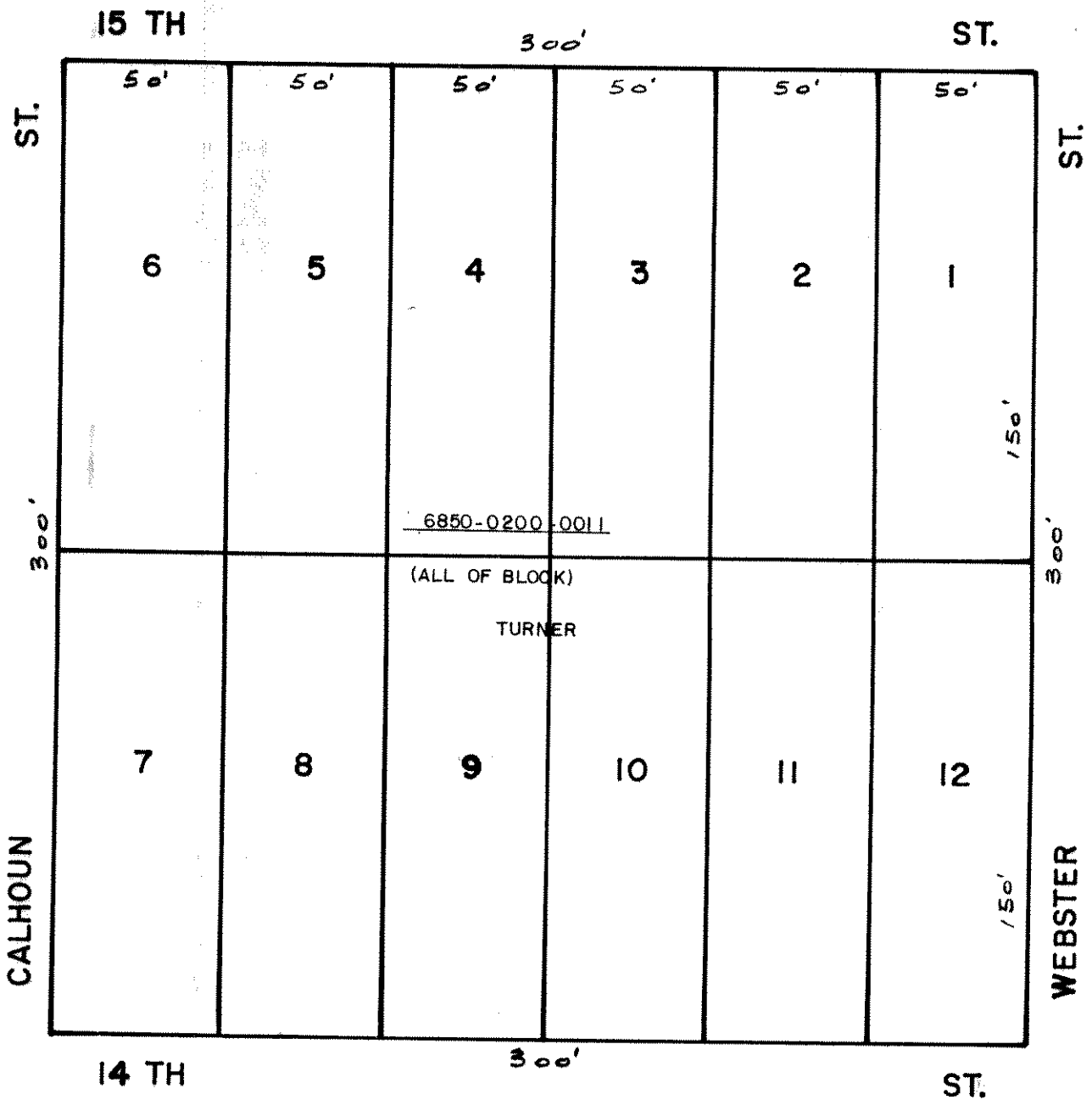


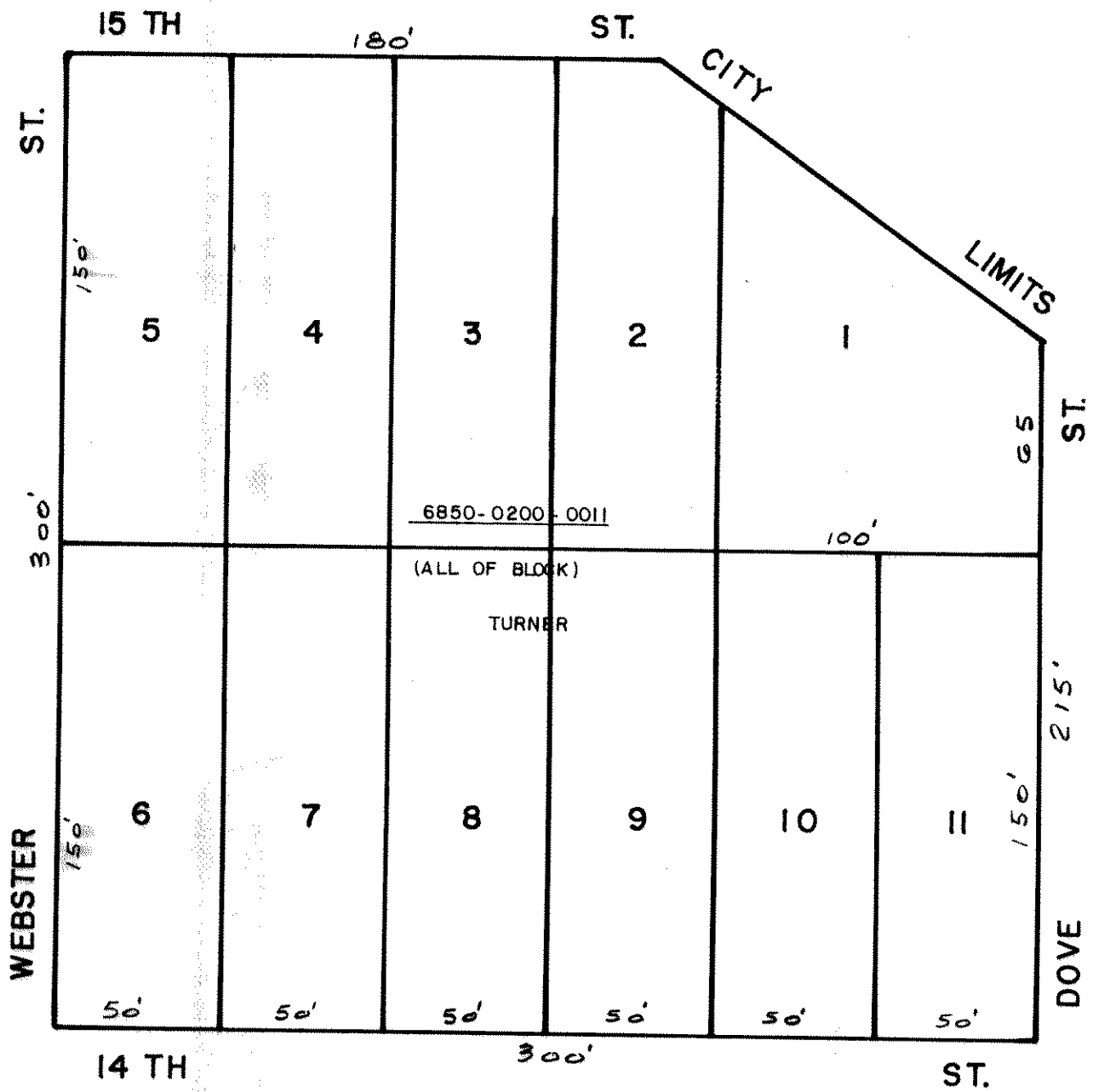





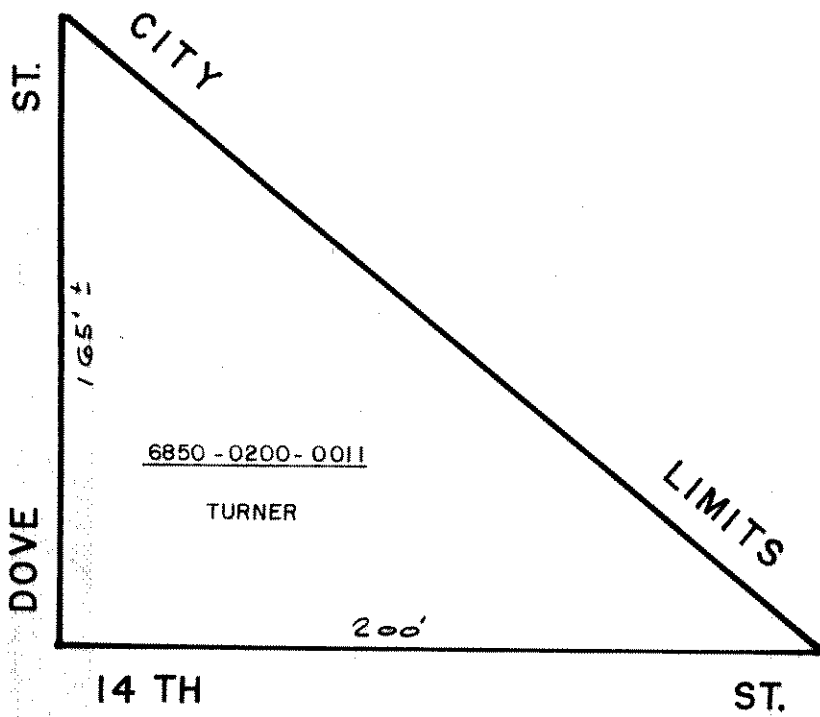
PALATKA

BLOCK 277

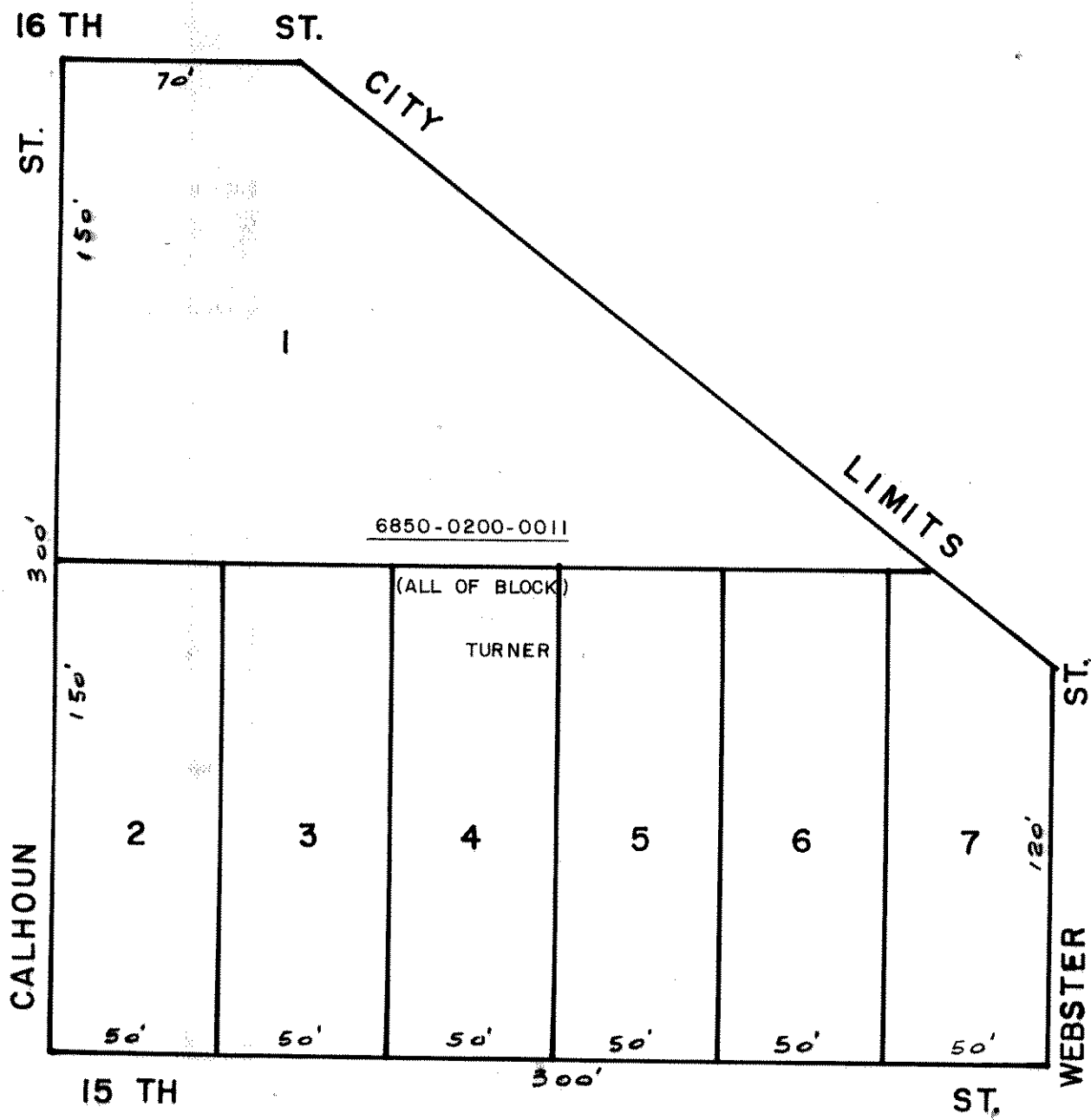




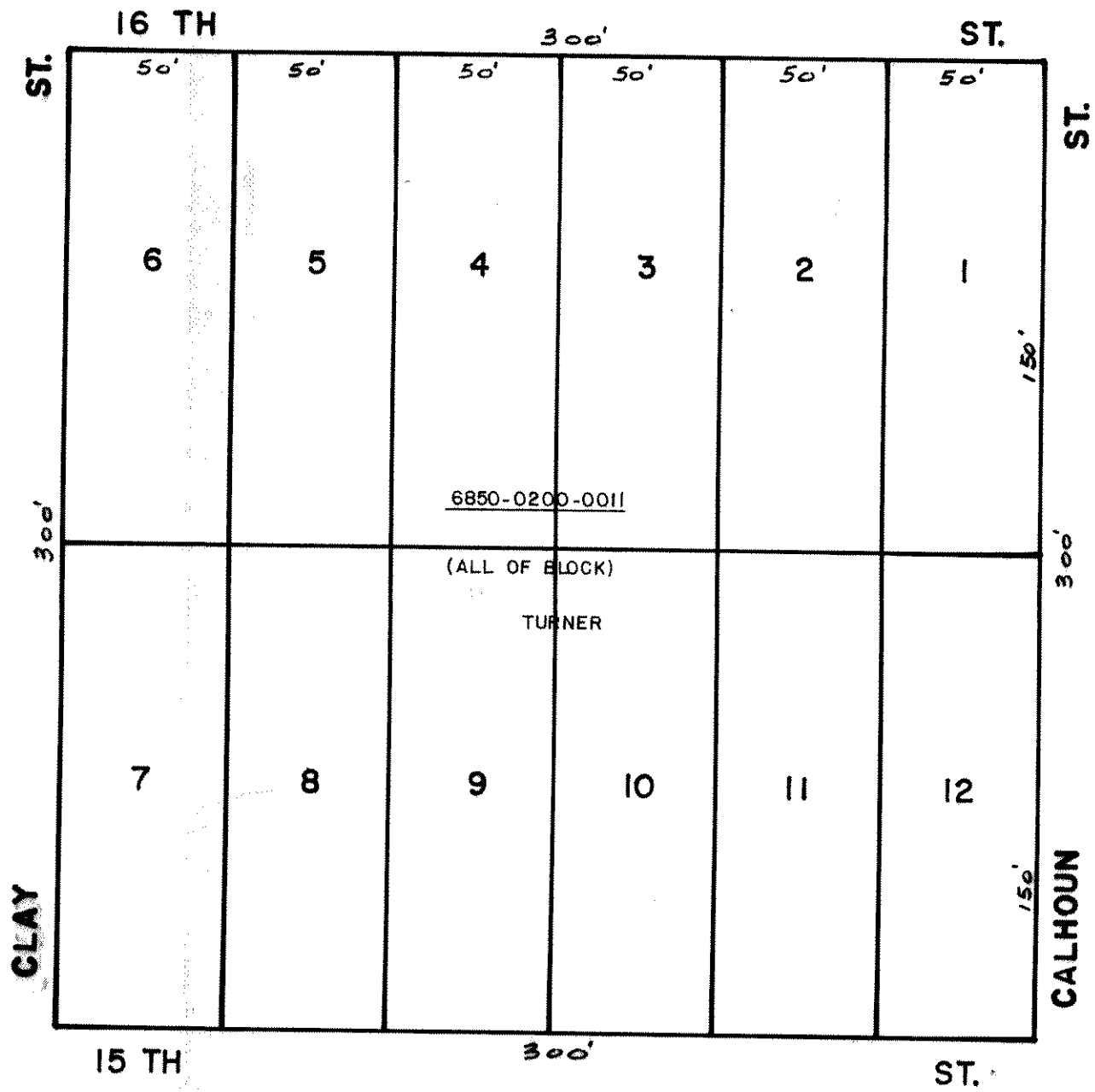
 N
 SCALE 1" = 50'



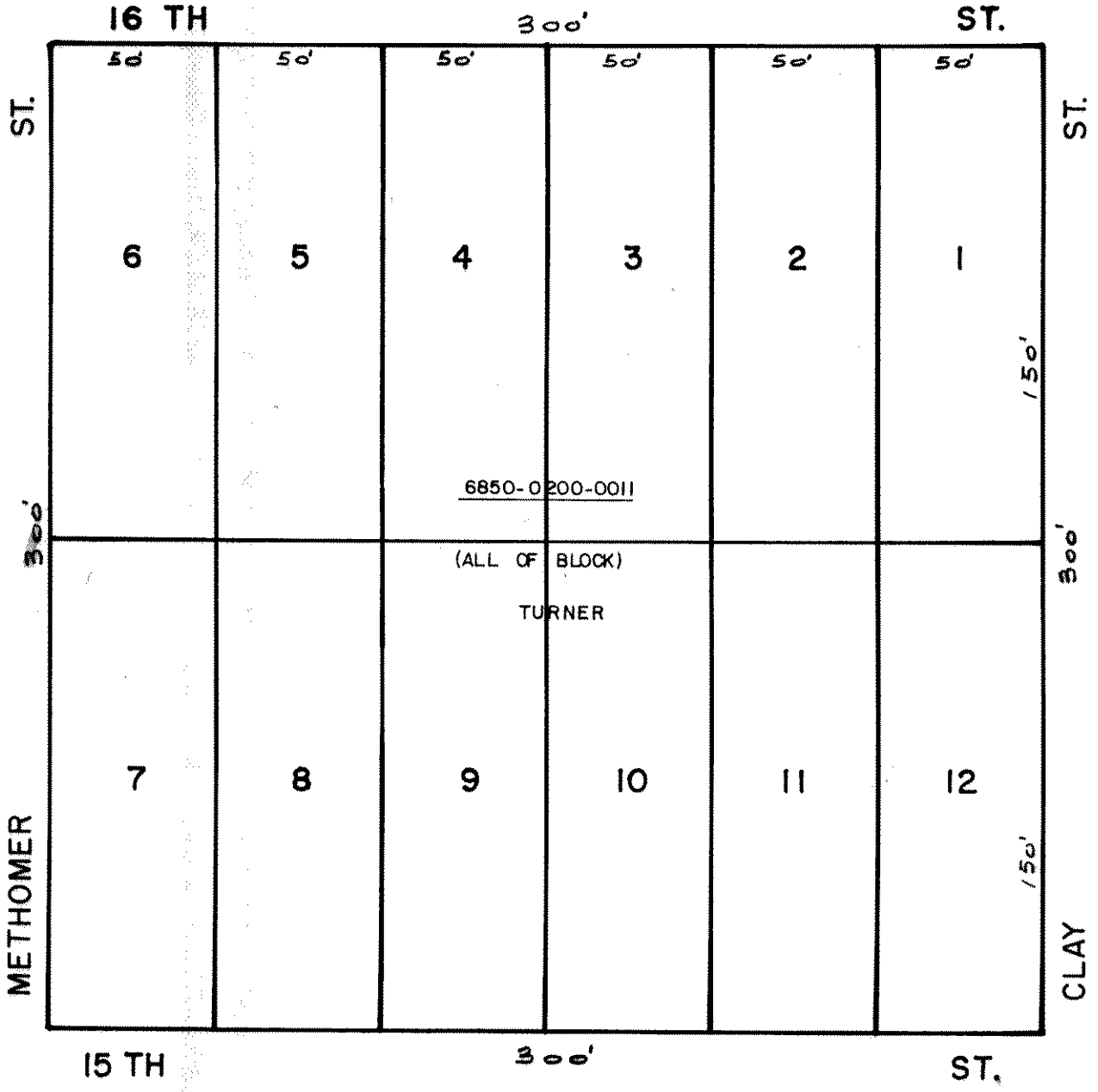

SCALE 1" = 50'



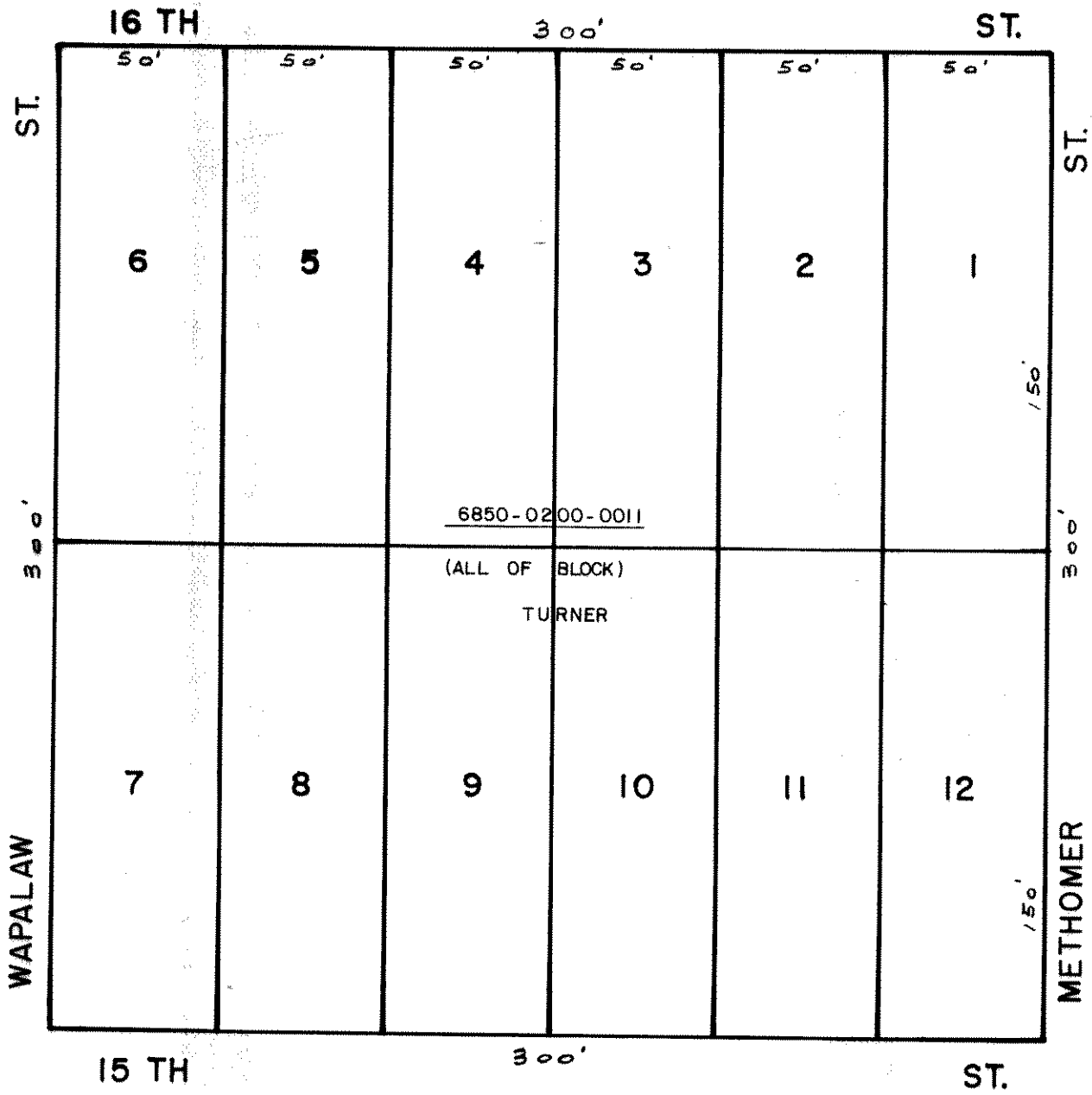
N
SCALE 1" = 50'



N
SCALE 1" = 50'



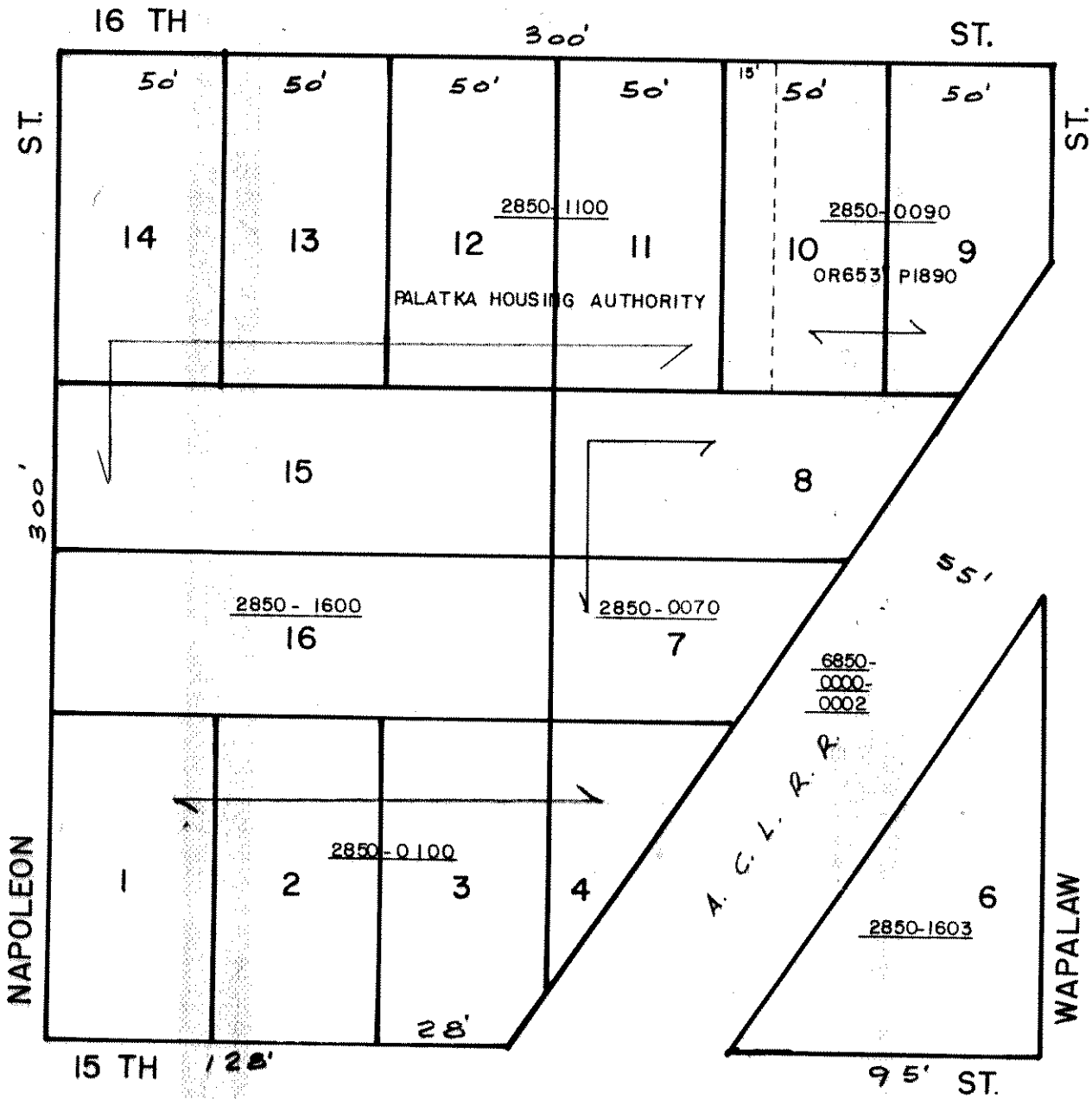
SCALE 1" = 50'



SCALE 1" = 50'

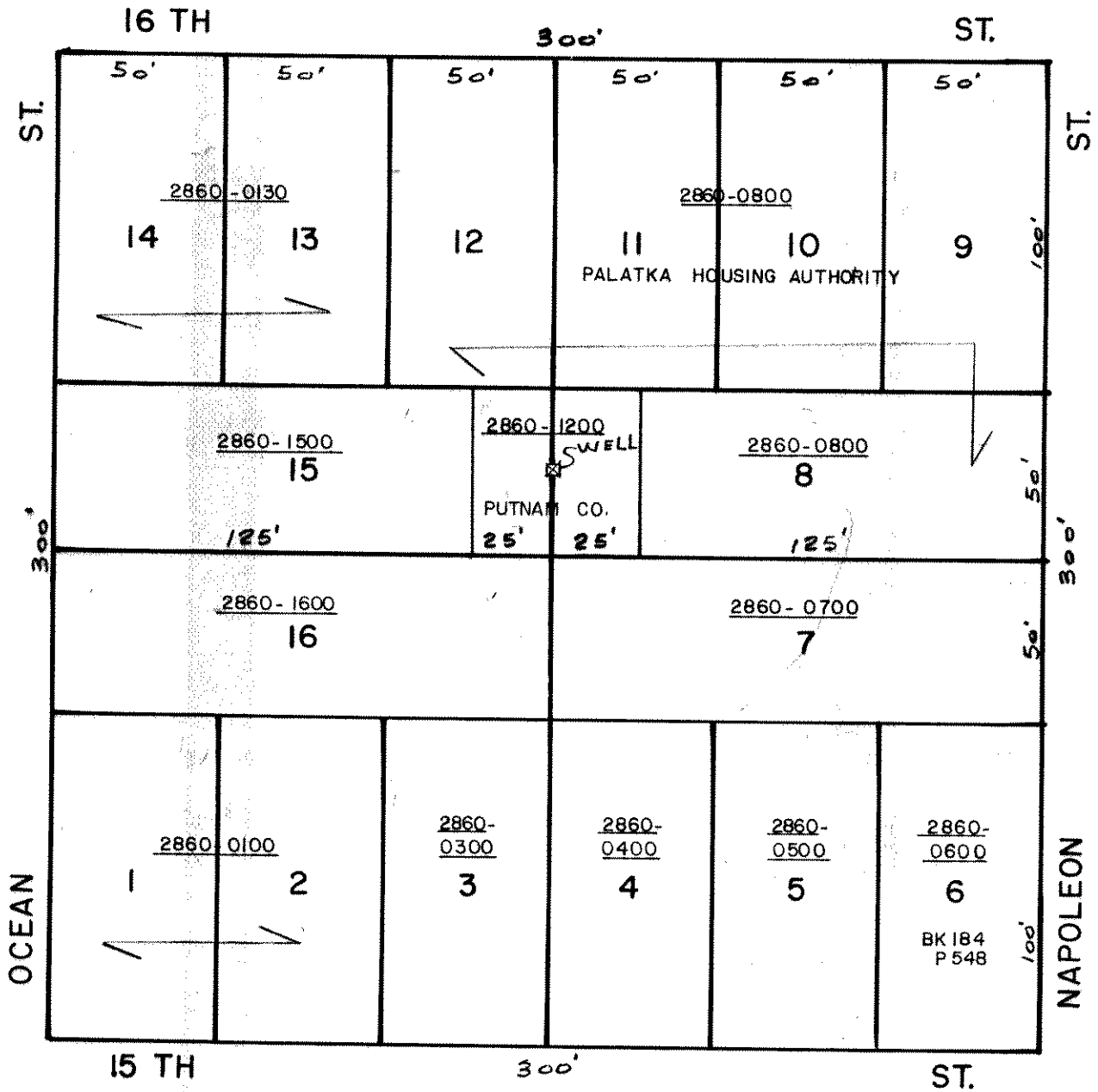
FEARNSIDE S/D

MBI P 122

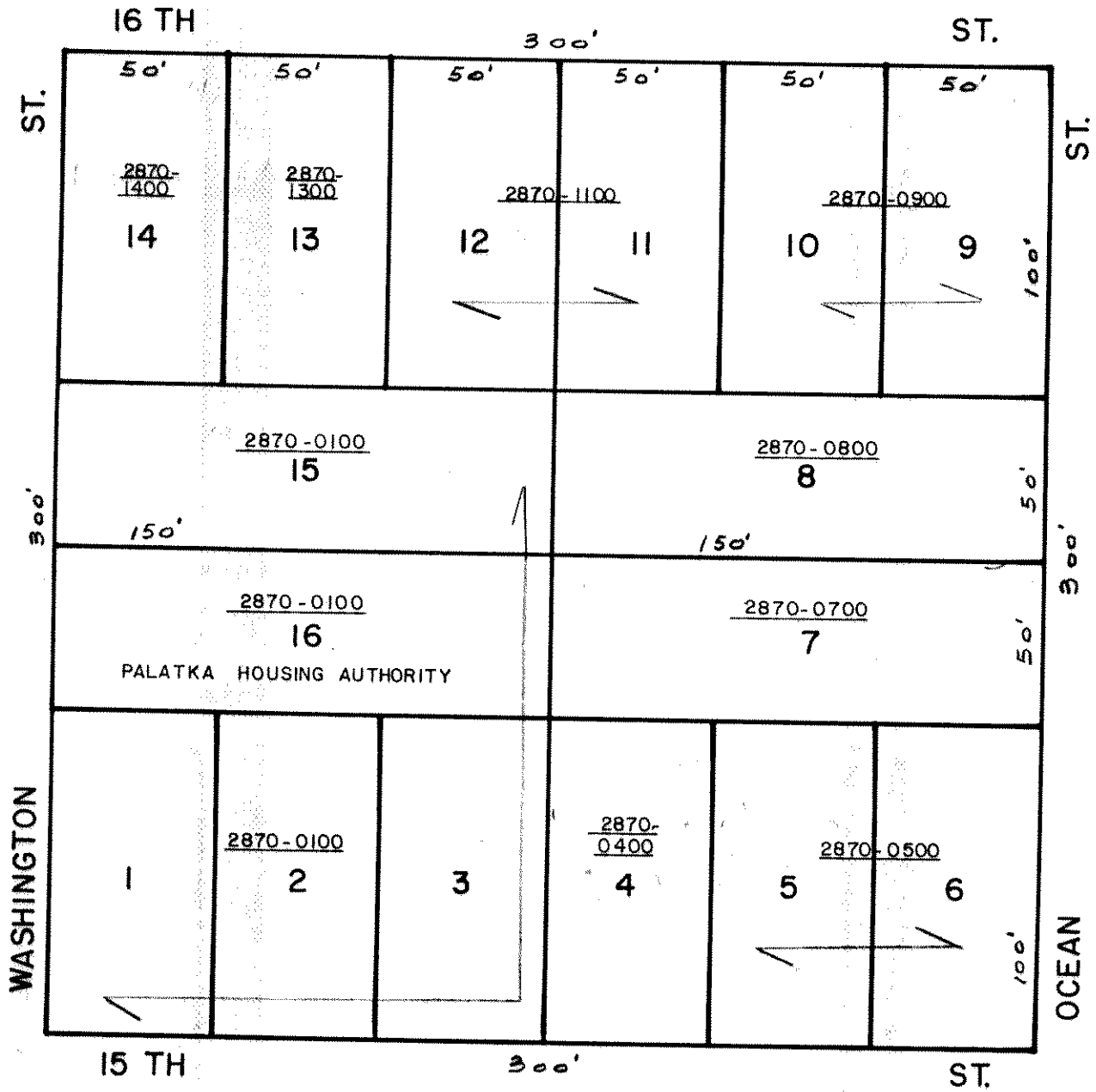


SCALE 1" = 50'

FEARNSIDE S/D
MB I P122

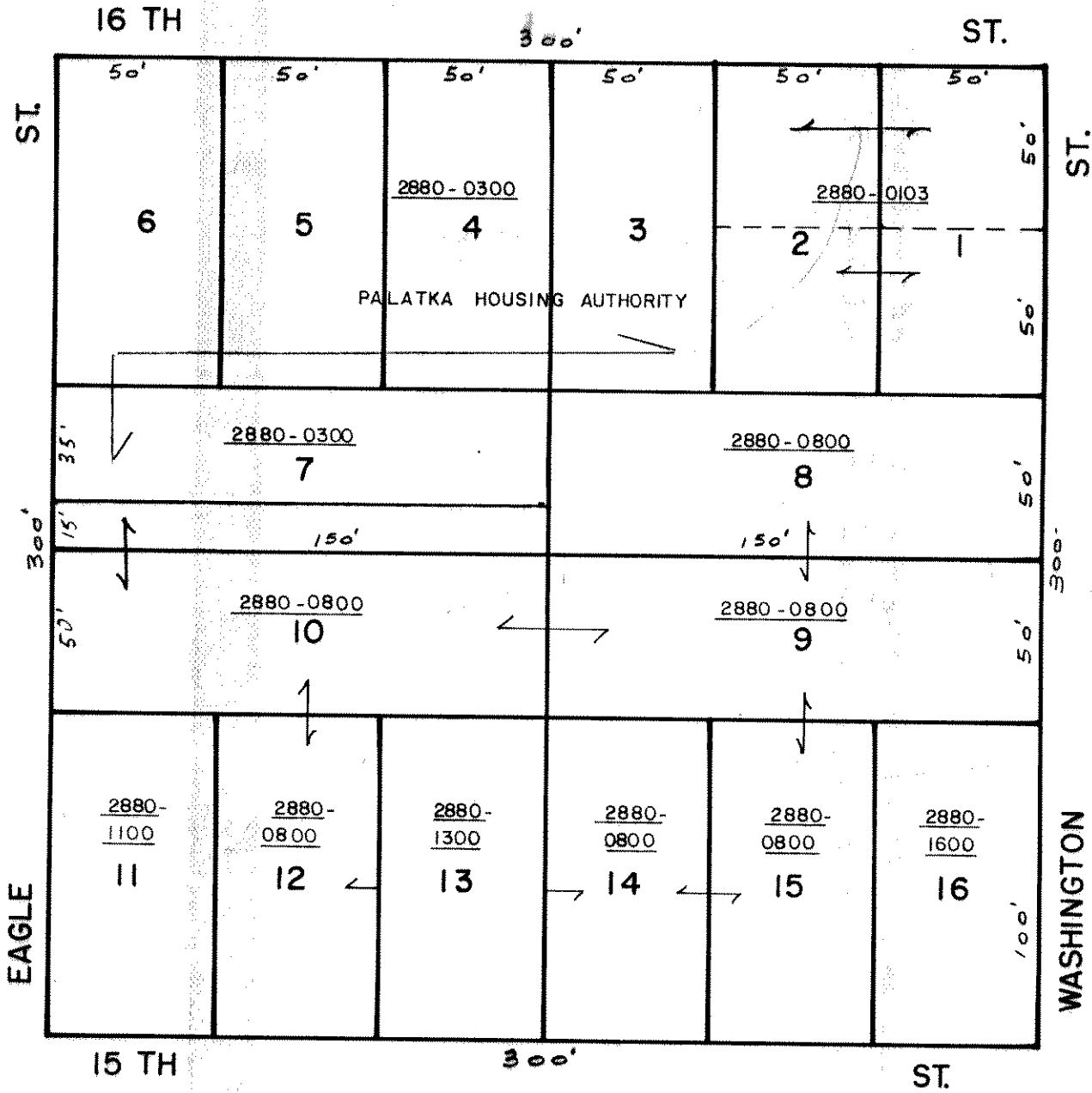


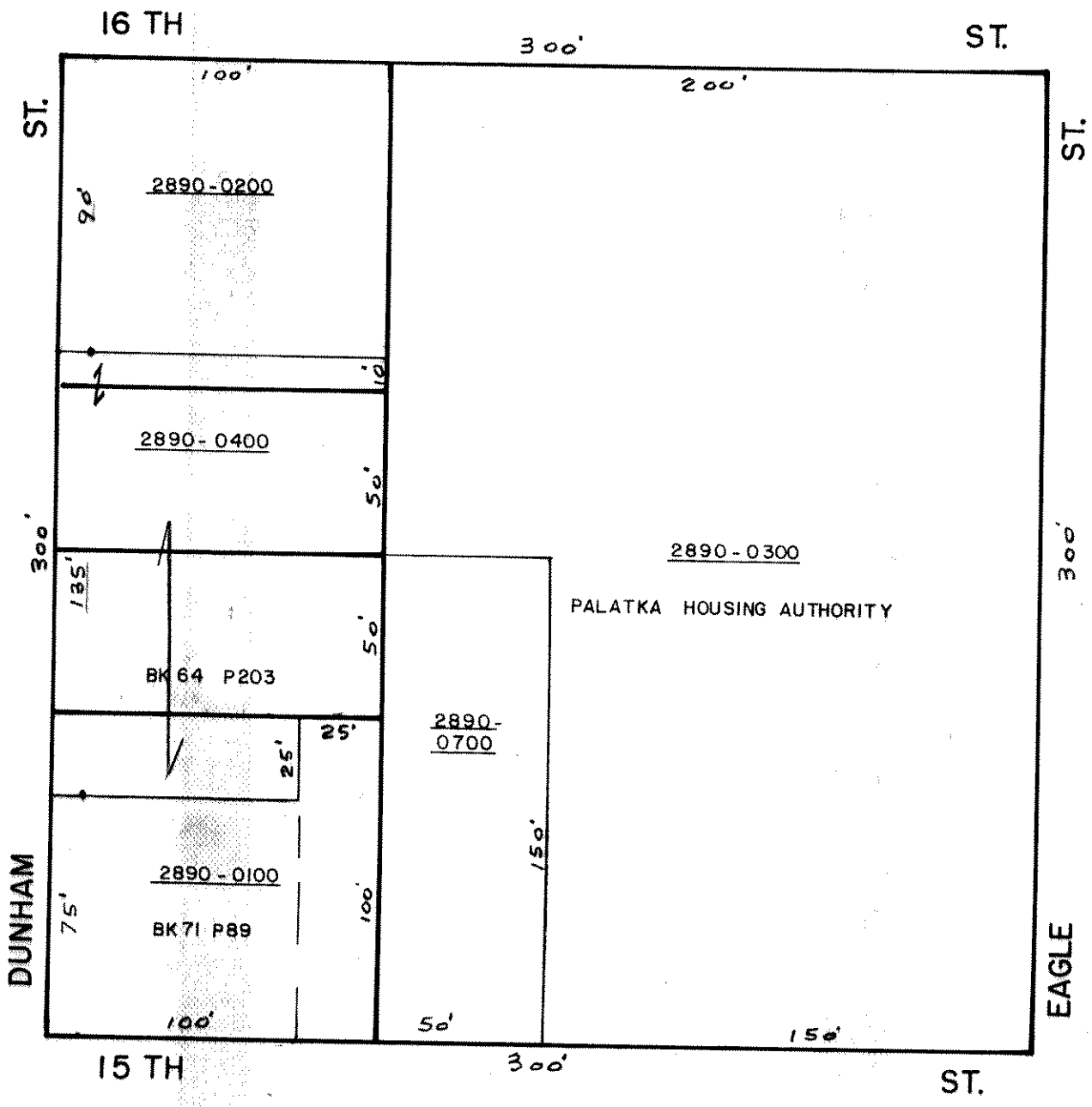
FEARNSIDE S/D
MB I P122



PALATKA DEVELOPMENT CO. S/D

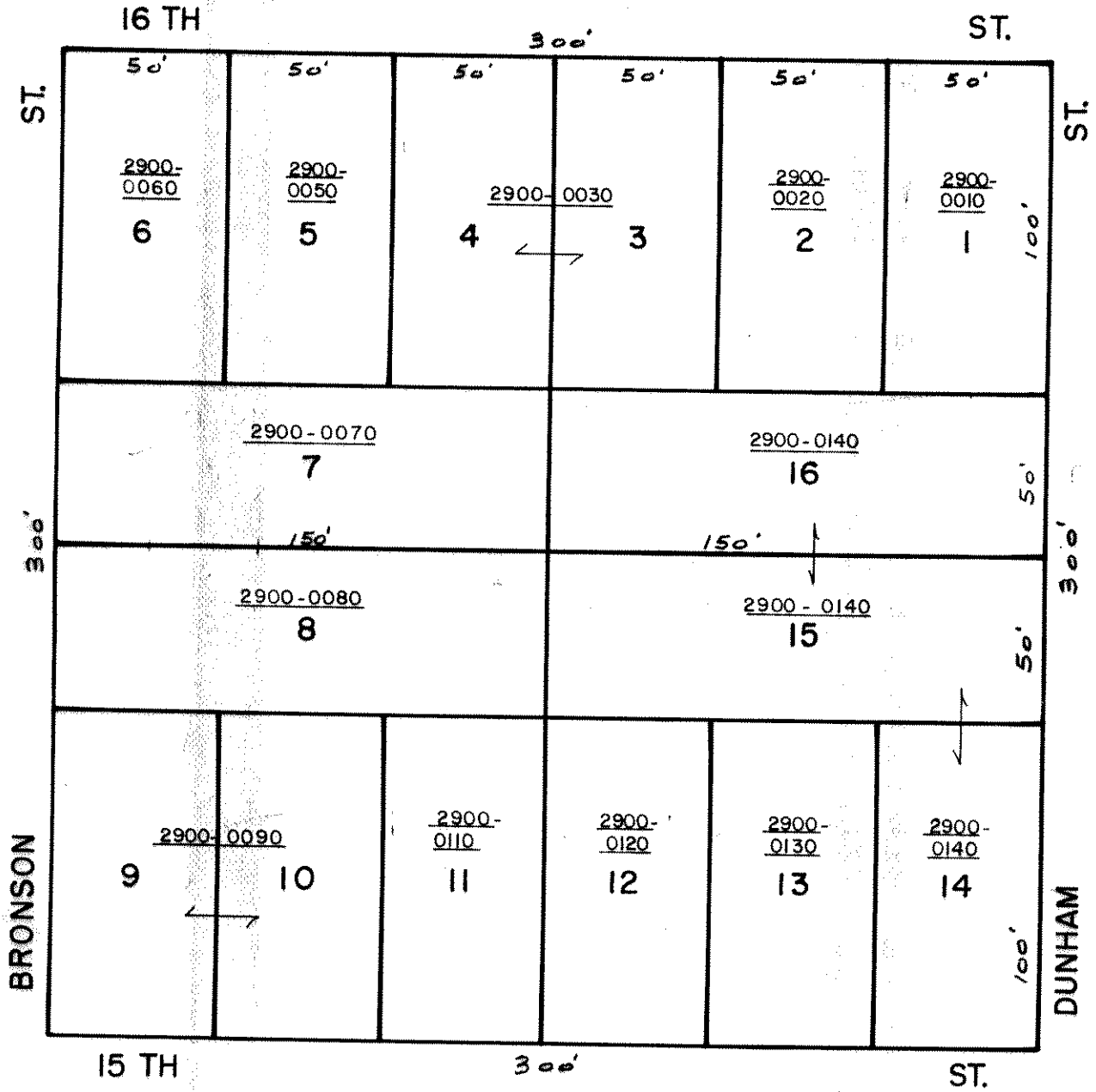
REPLAT
MB 2 P27





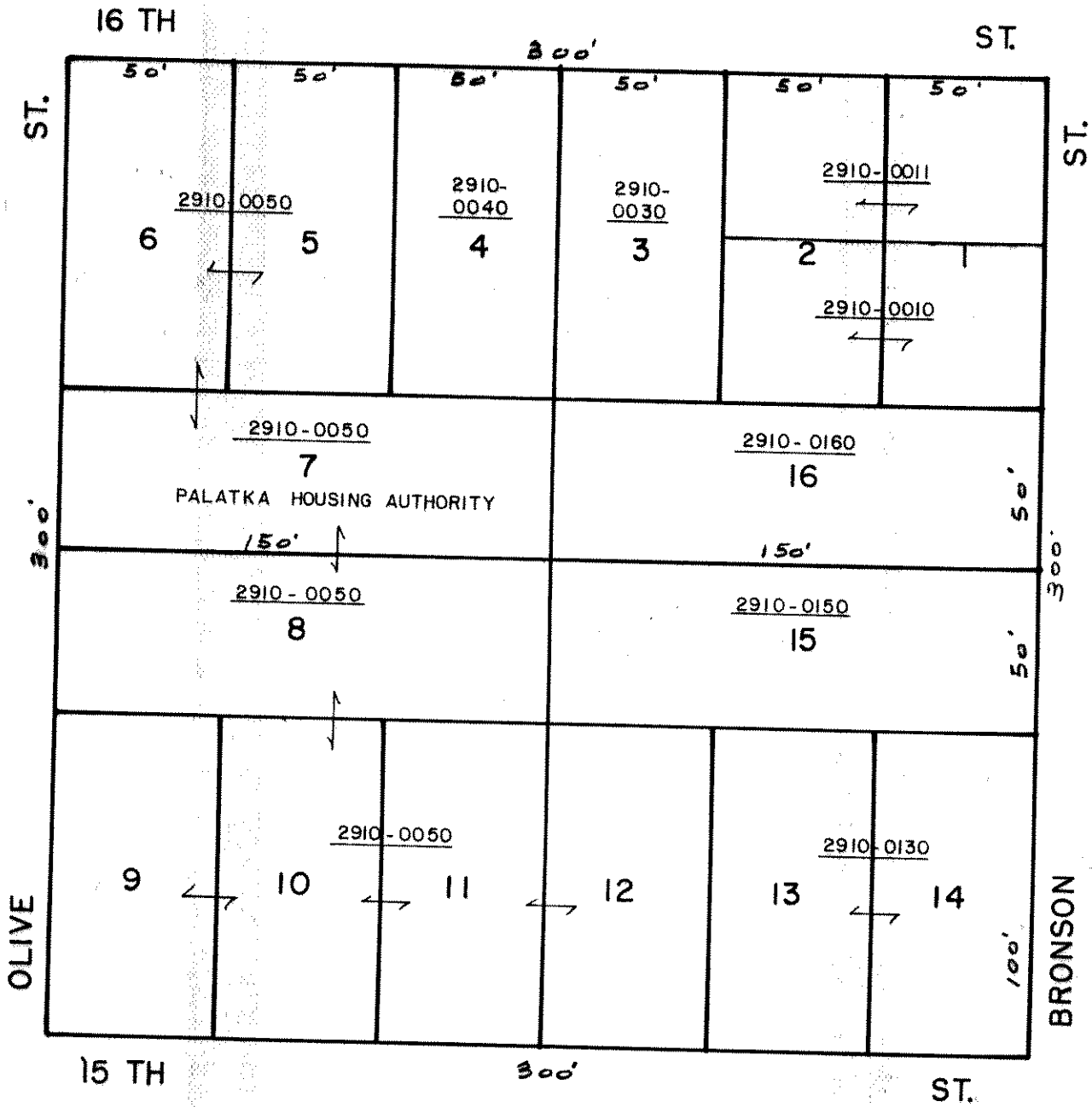
SCALE 1" = 50'

FORWARD'S S/D
BK W PP 485

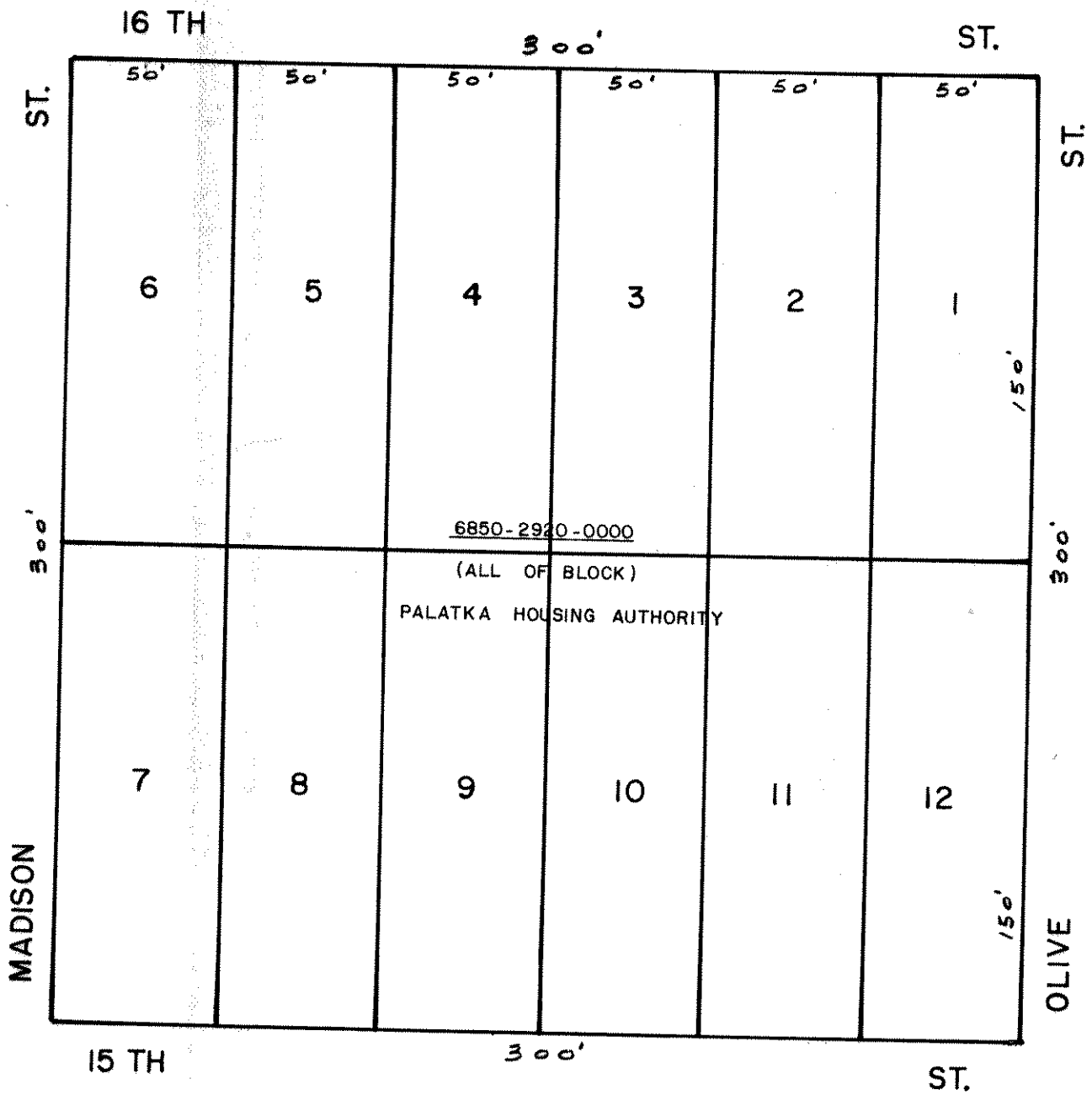


N
SCALE 1" = 50'

FORWARD'S S/D
BK W PP 4 & 5




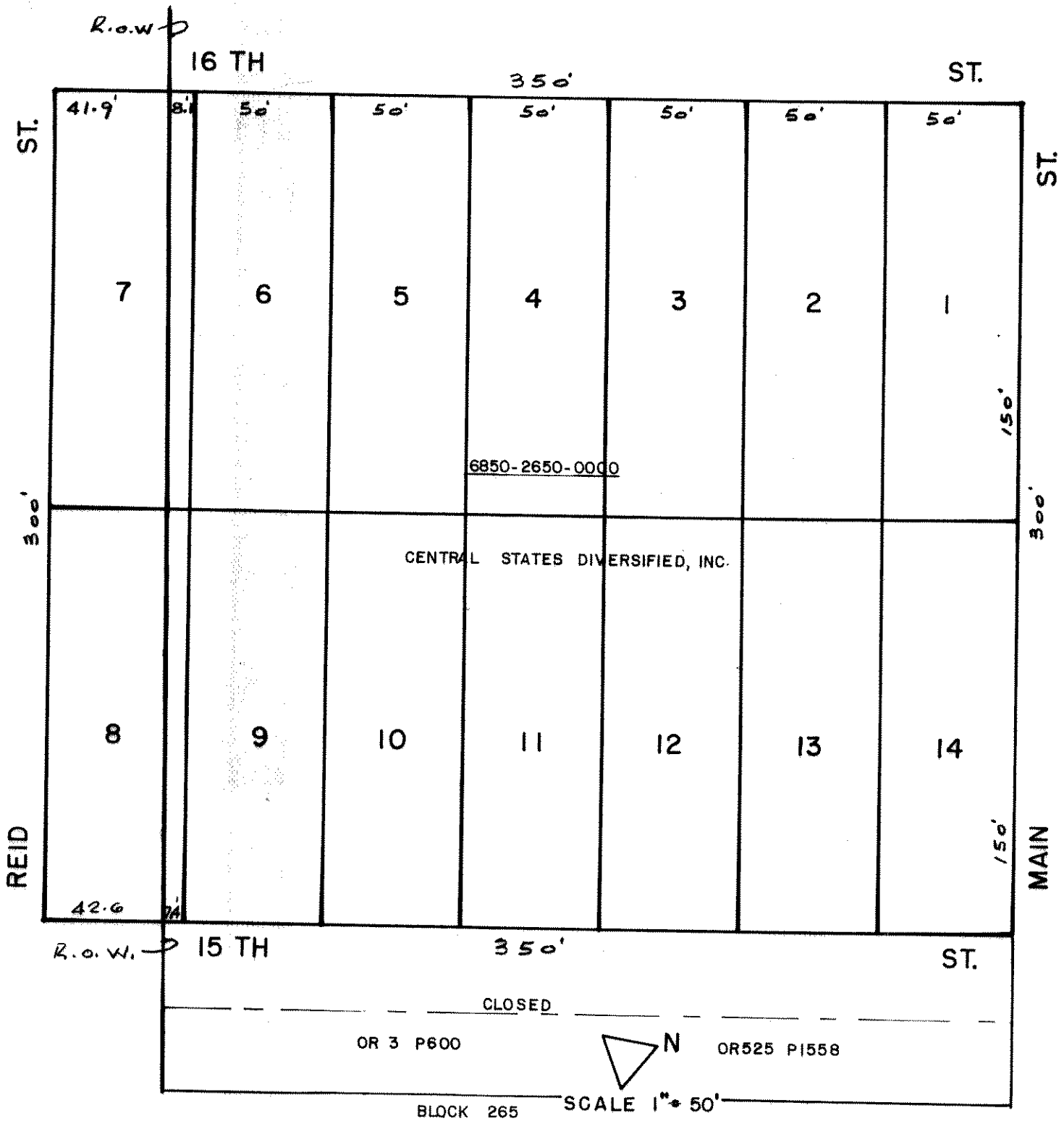
SCALE 1" = 50'



PALATKA

BLOCK 292

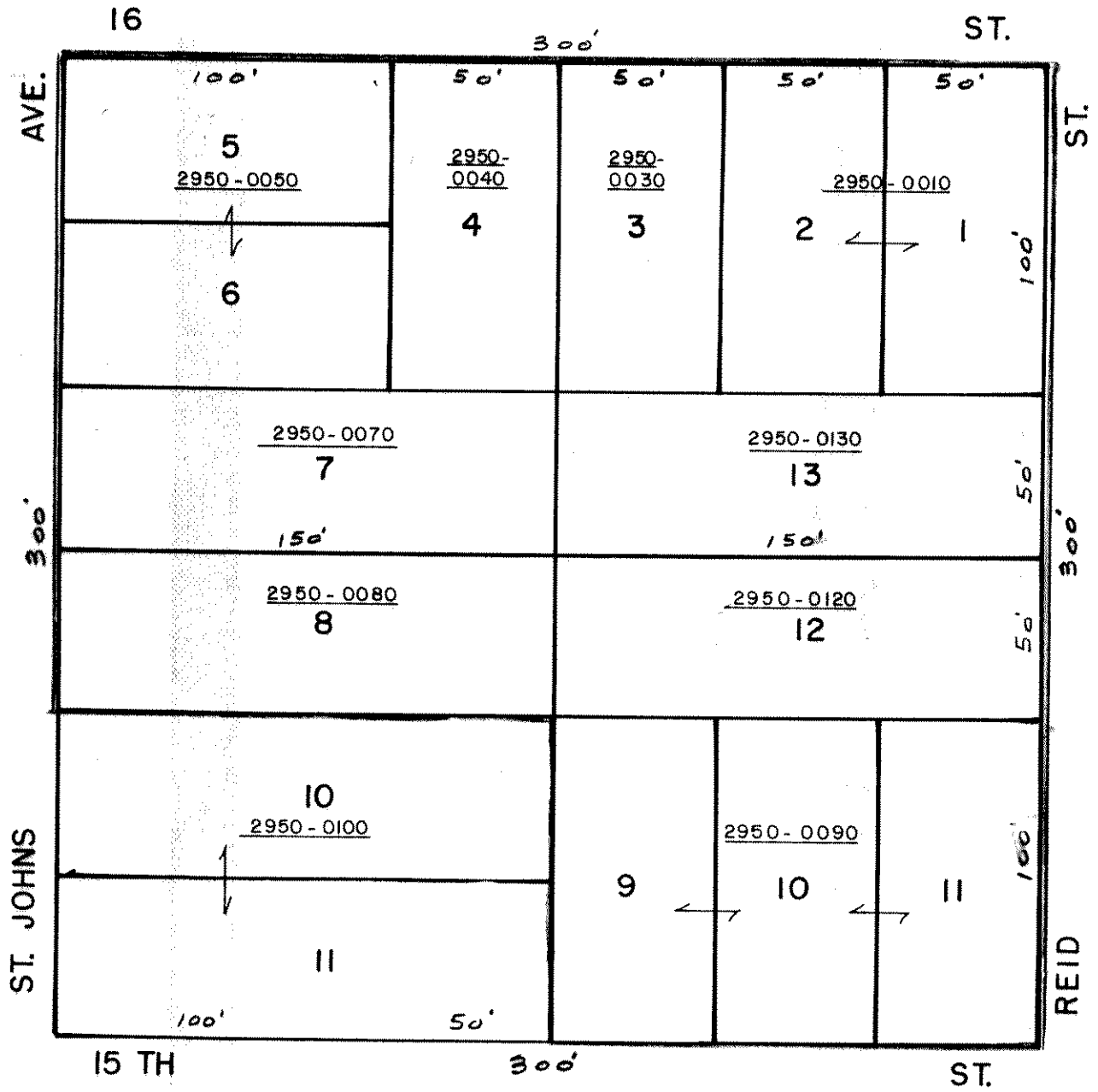




PALATKA

BLOCK 294

C.A. MERWIN'S S/D
MB2 P36

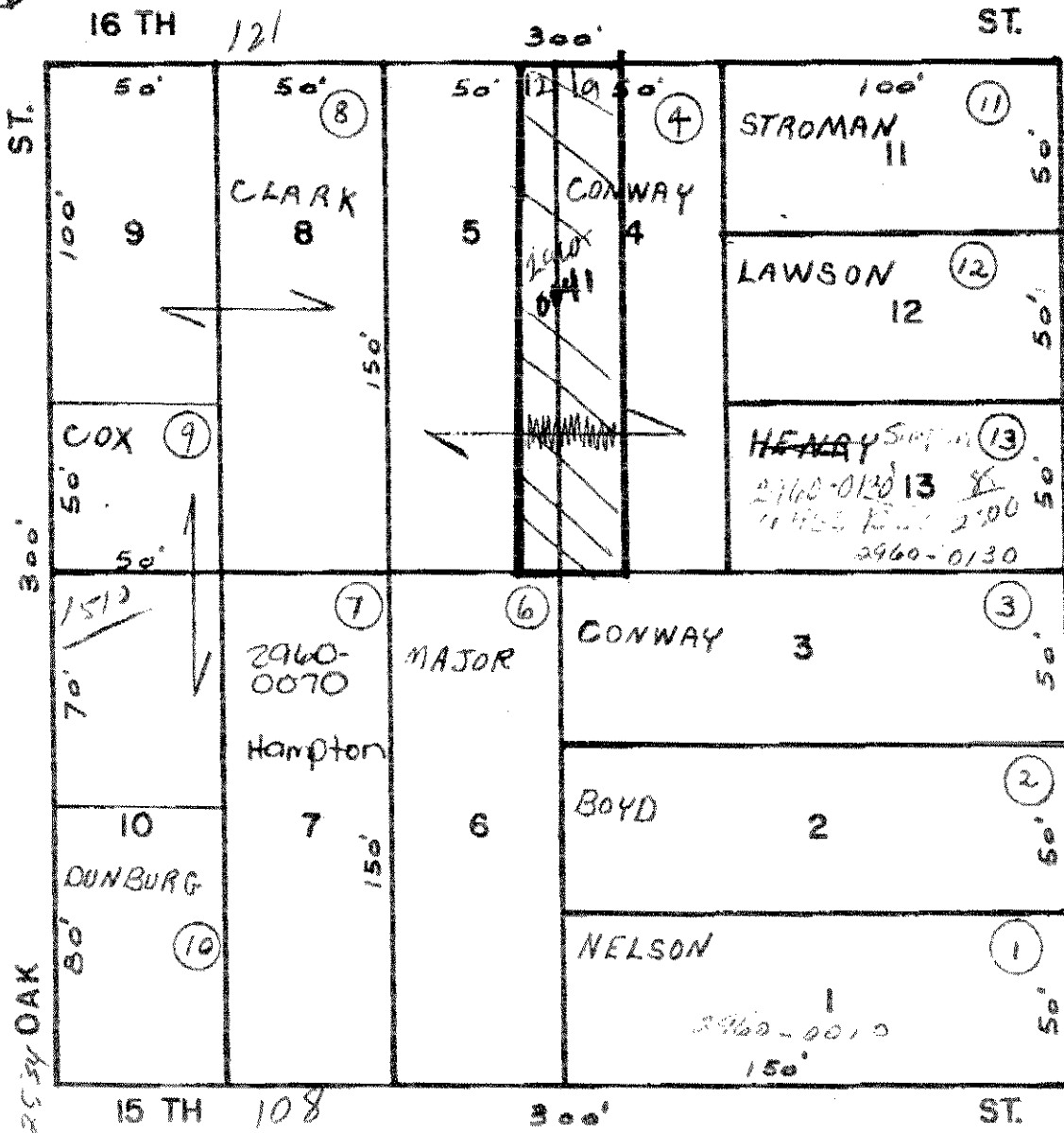


PALATKA

BLOCK 295

ATTN
 MARGARET
 Dwyer
 4015

6850-2960-040-OPN
 2960-041-ARR

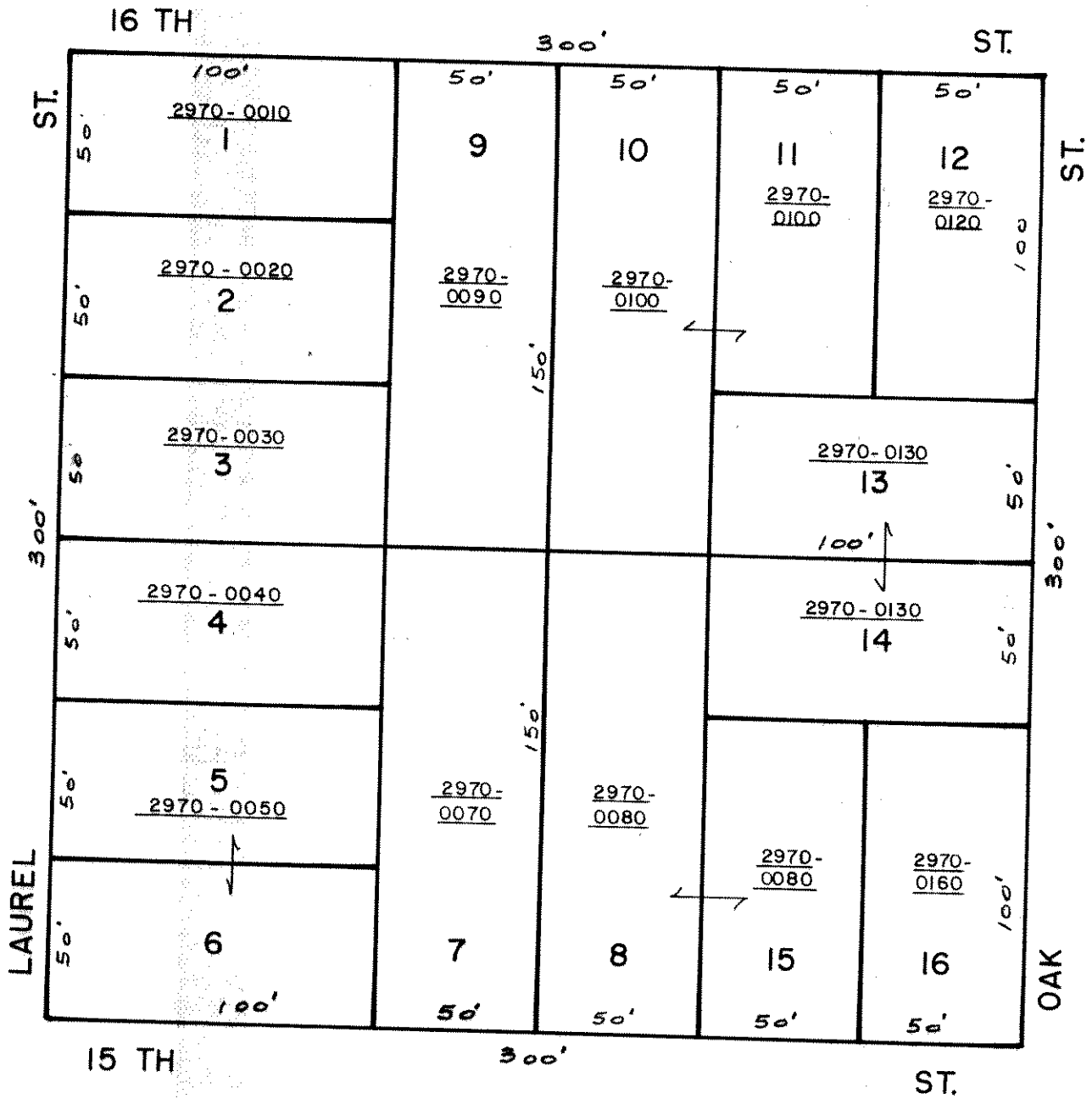


1519
 1511
 1509
 335
 334
 330
 303
 295
 263
 252
 216



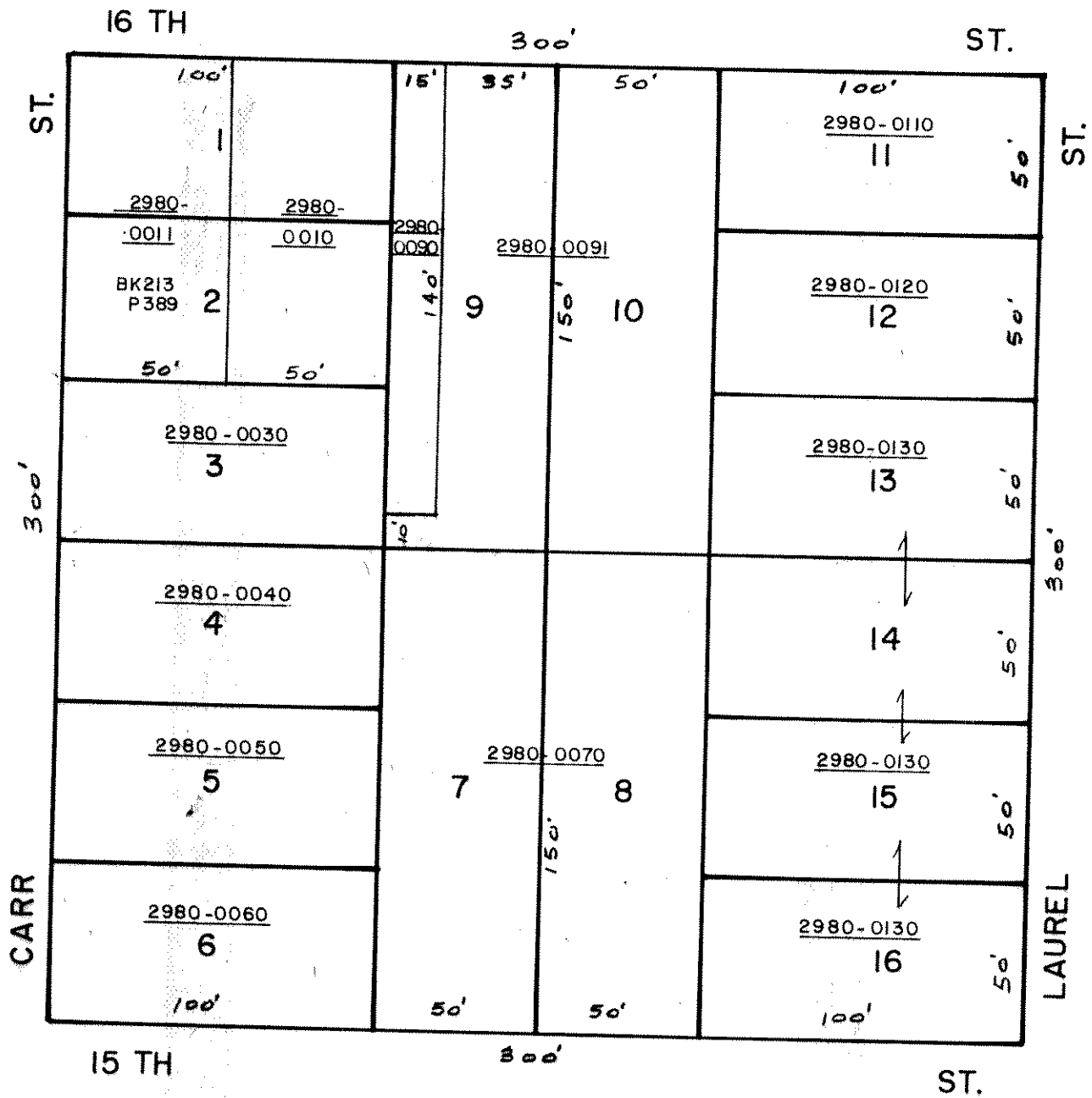
0106

"HILLCREST"
MB 2 P42 1/2

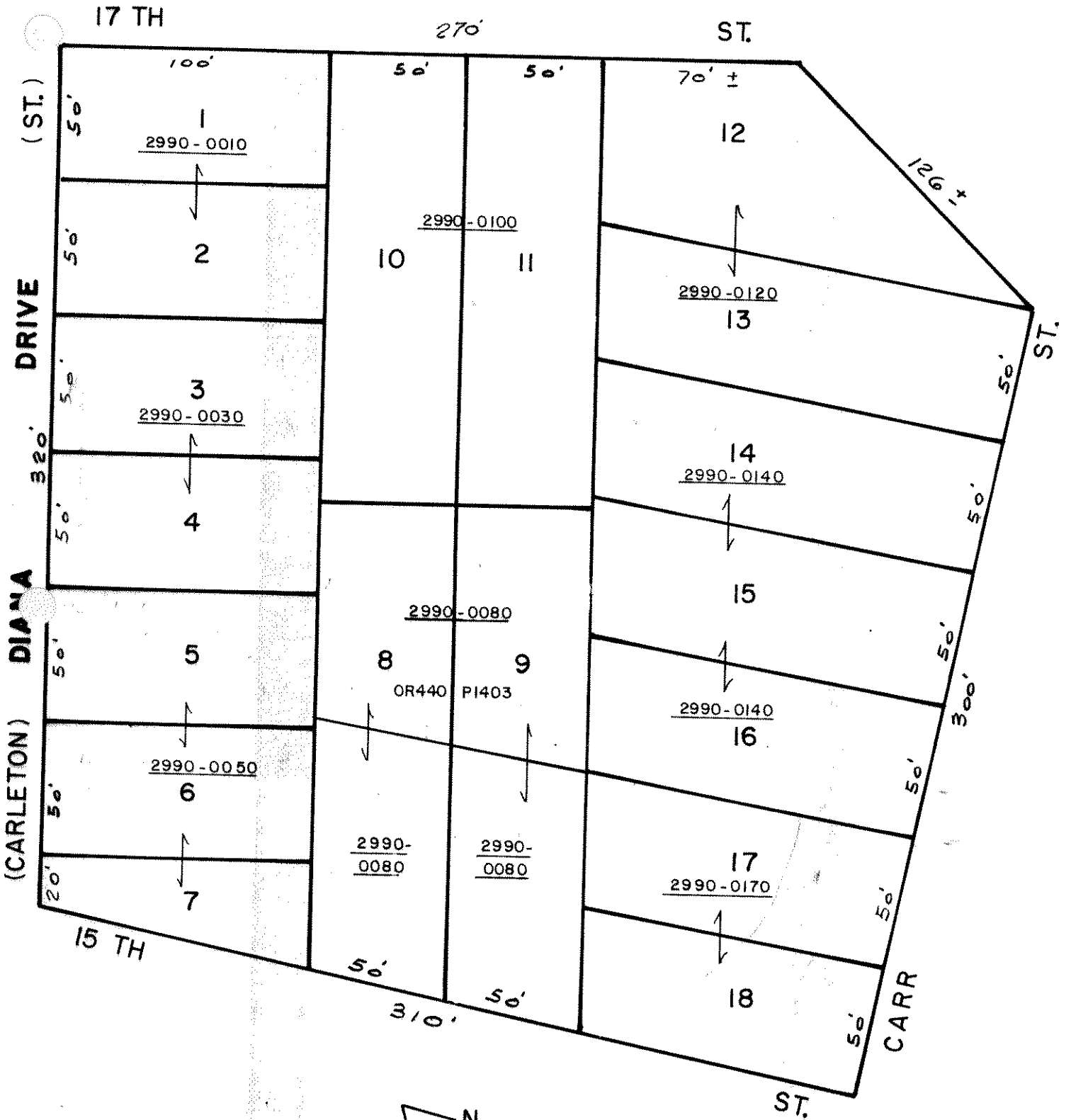


N
SCALE 1" = 50'

"HILLCREST"
 MB 2 P 42 1/2

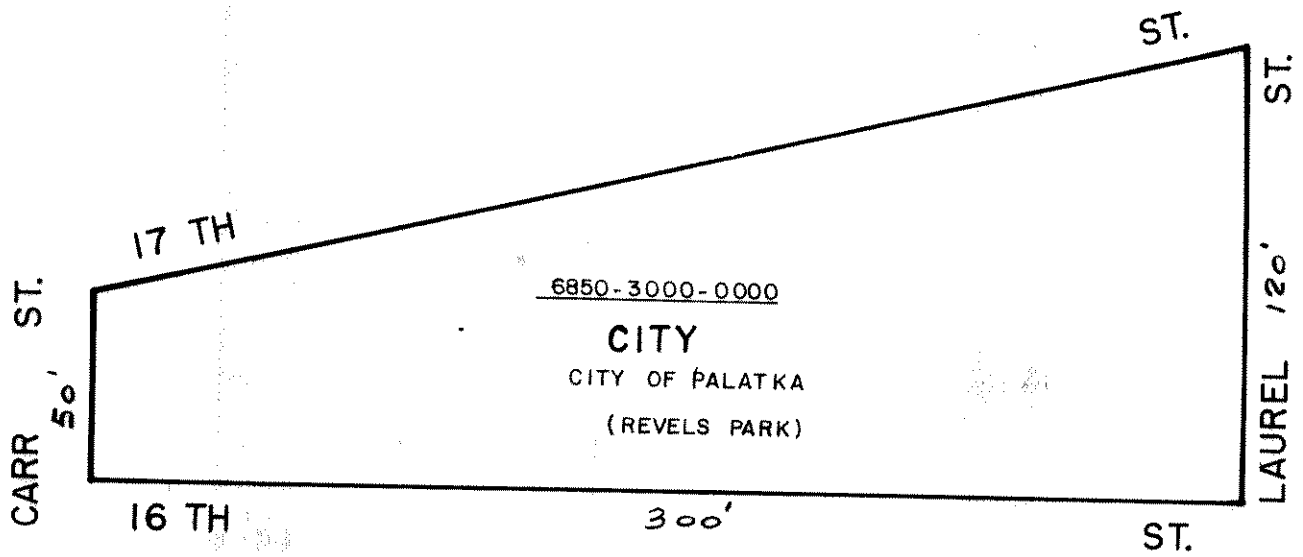


"HILLCREST"
MB 2 P42 1/2



N
SCALE 1" = 50'

HILLCREST
MB 2 P 42 1/2



 N
SCALE 1" = 50'