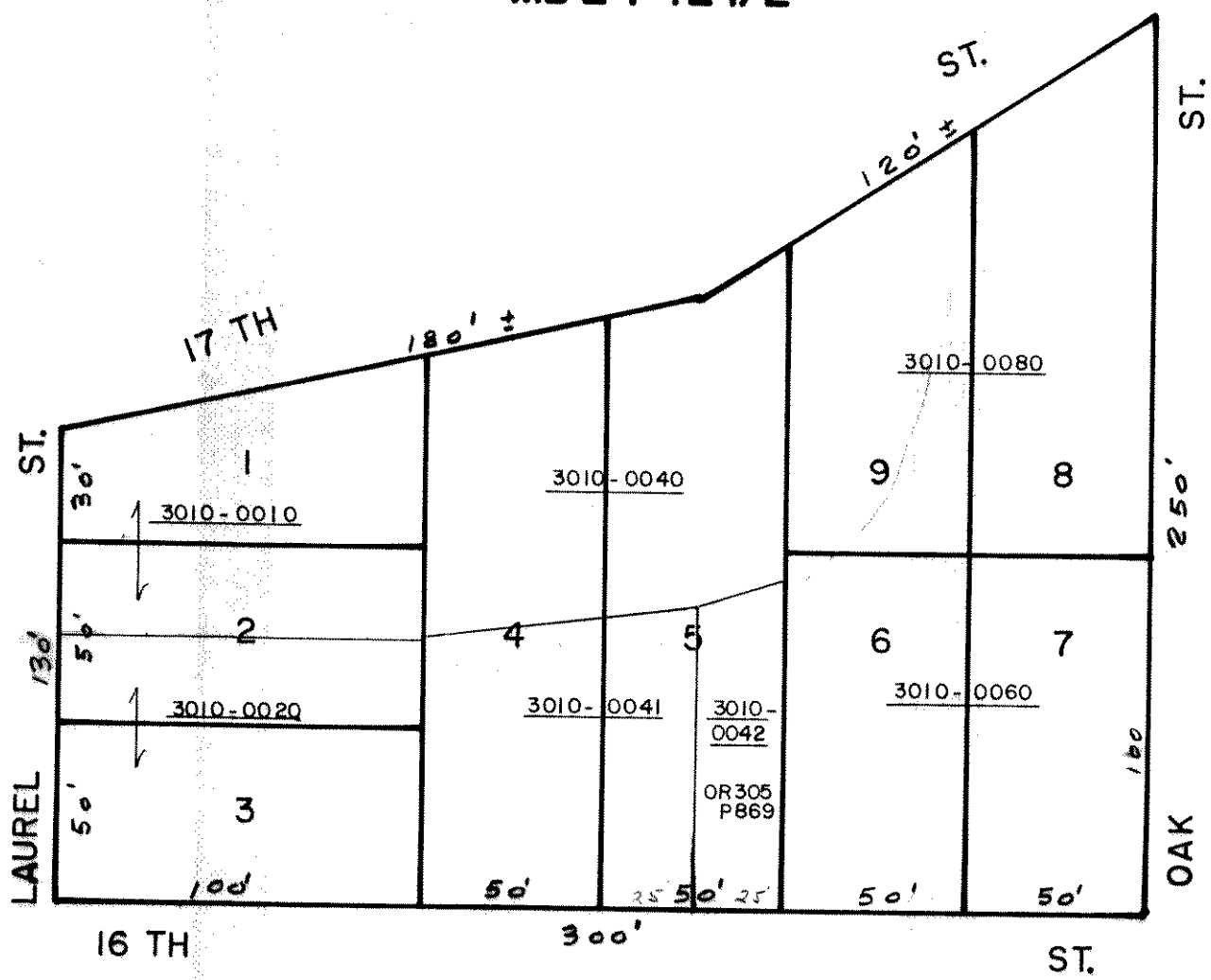


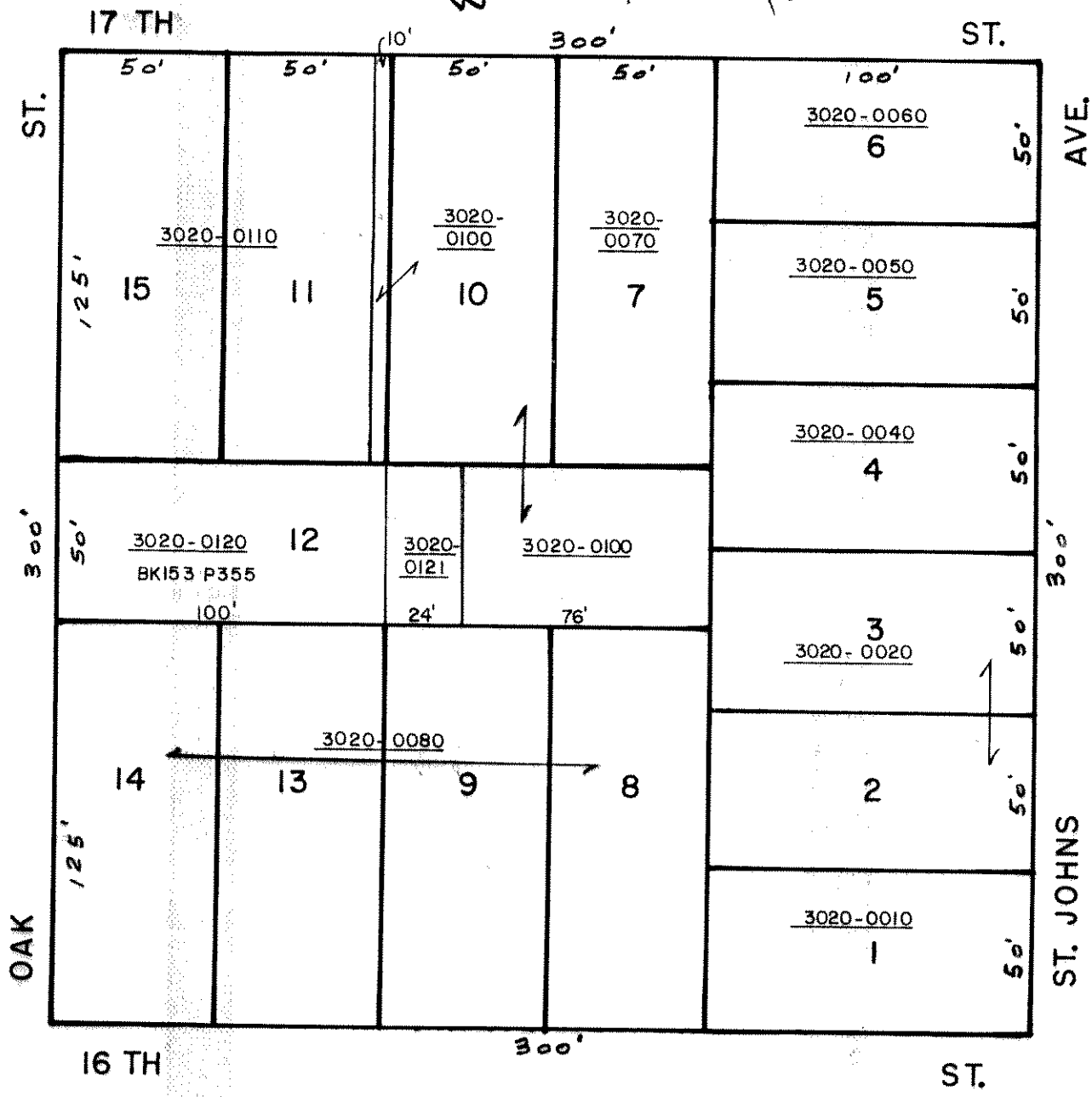
HILLCREST
MB 2 P42 1/2

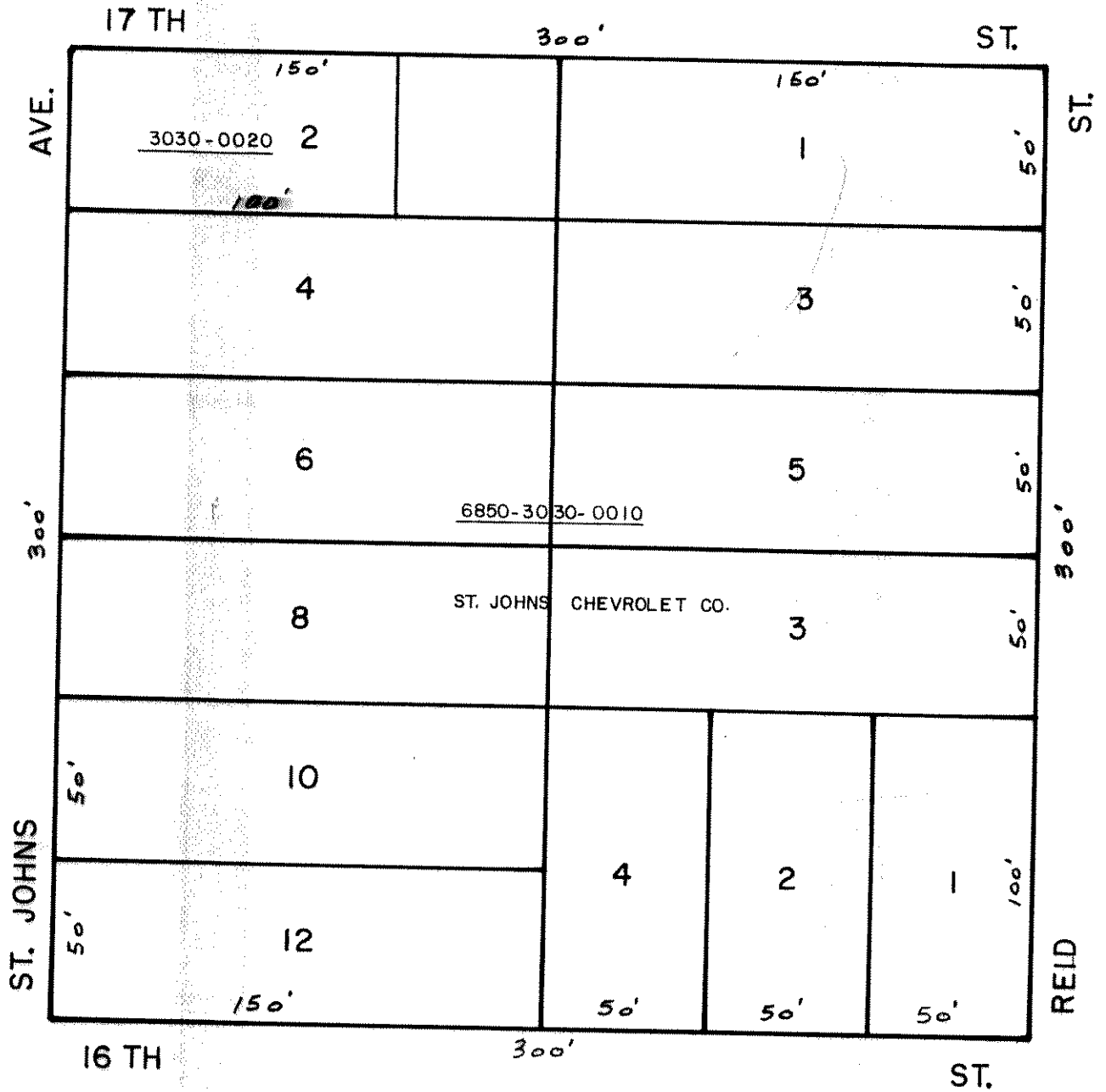


SCALE 1" = 50'

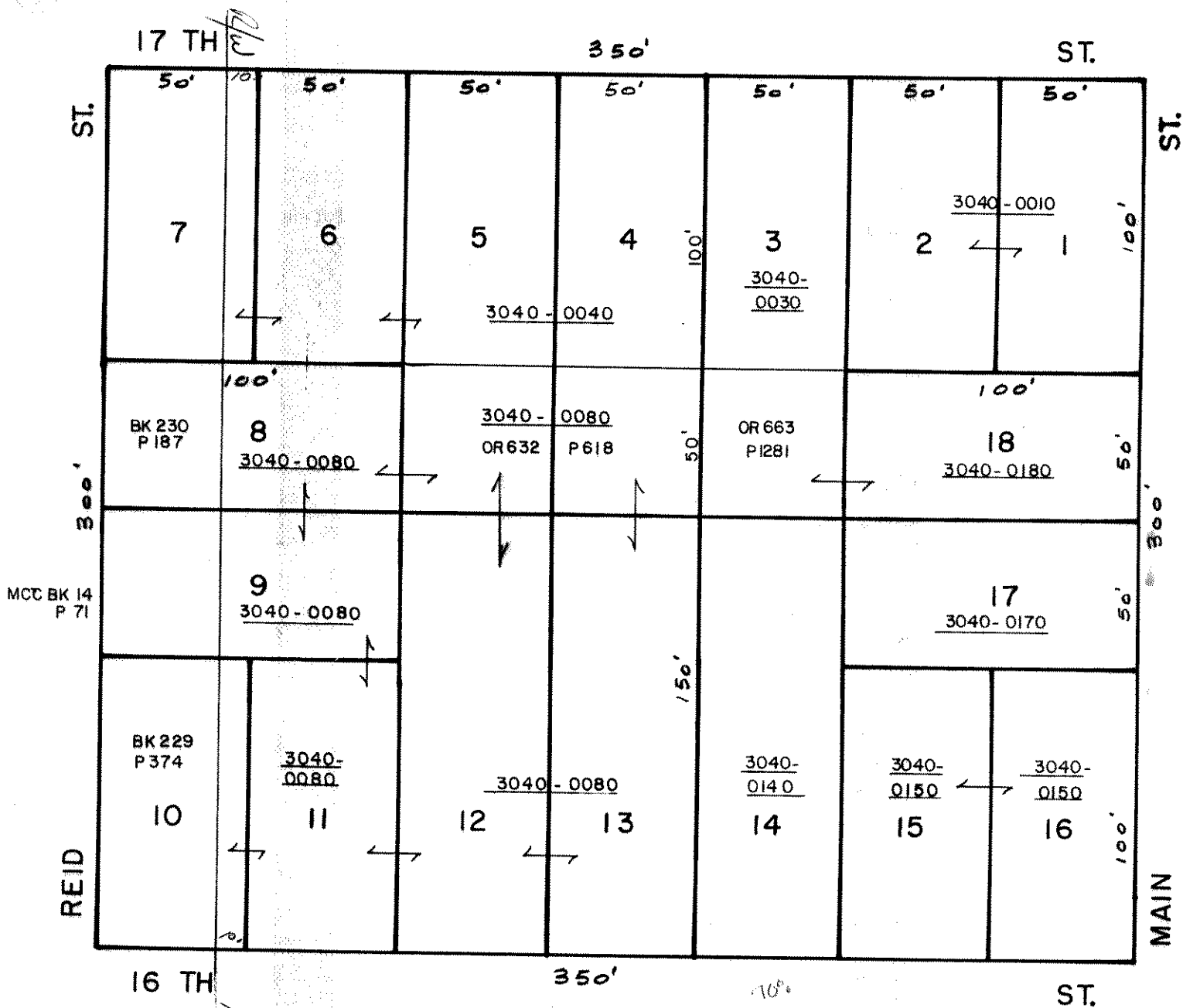
MERWIN & GINN
MB2 P3

R-3
C-2






SCALE 1" = 50'

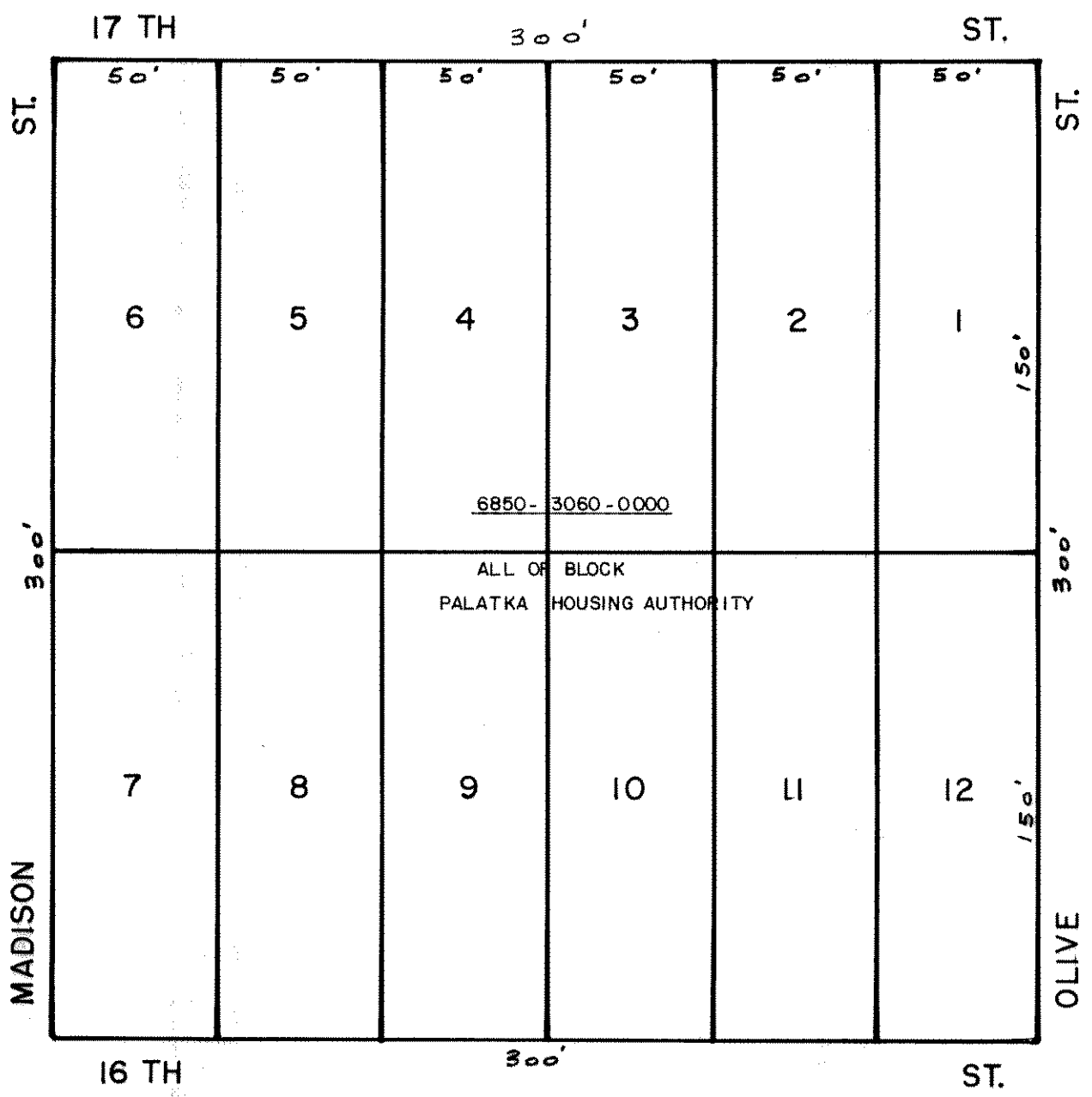


 N
 SCALE 1" = 50'

A. C. L. R. R. R/W

MAIN

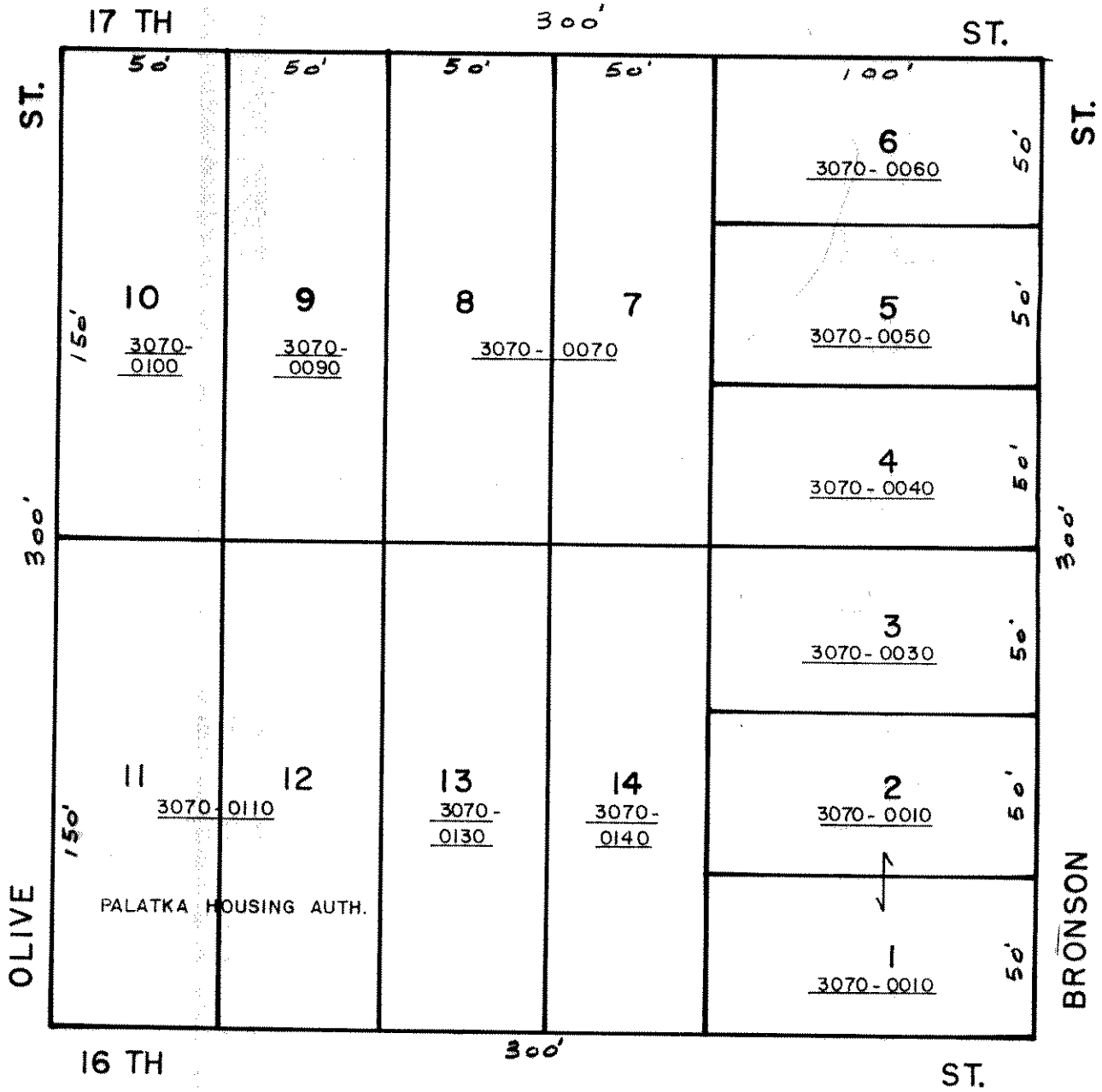




PALATKA

BLOCK 306

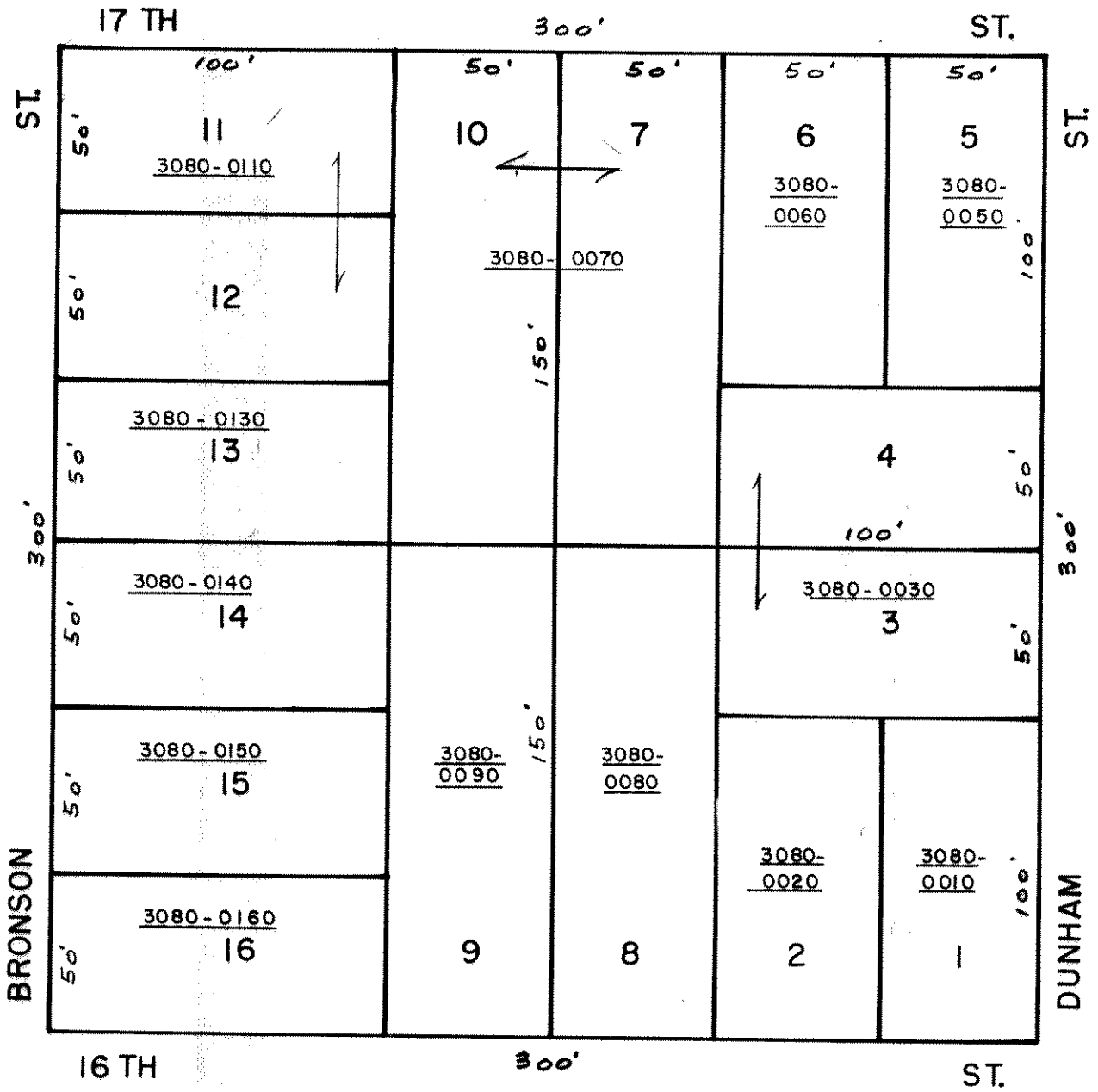
REPLAT MB2 P23



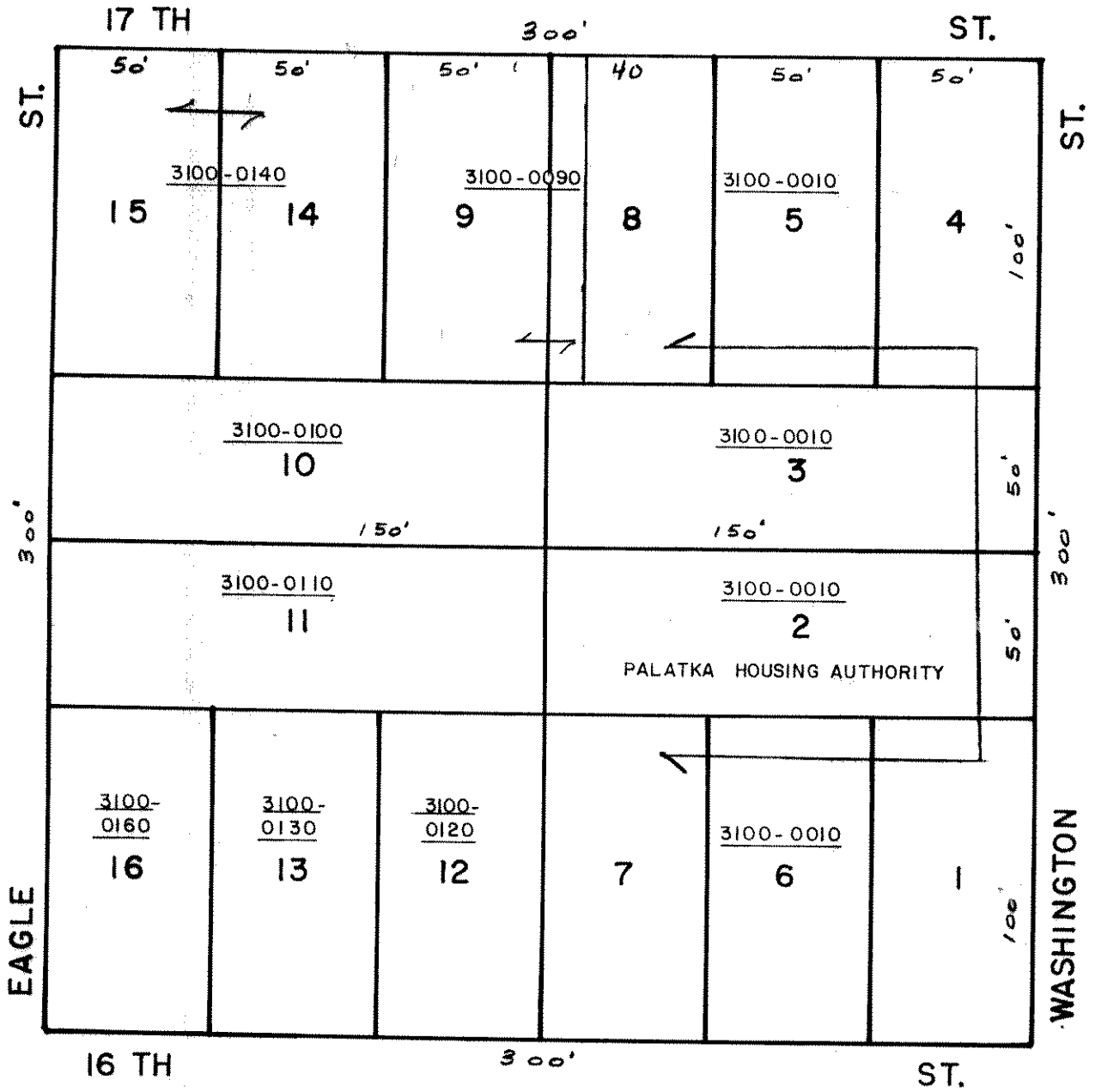
PALATKA

BLOCK 307

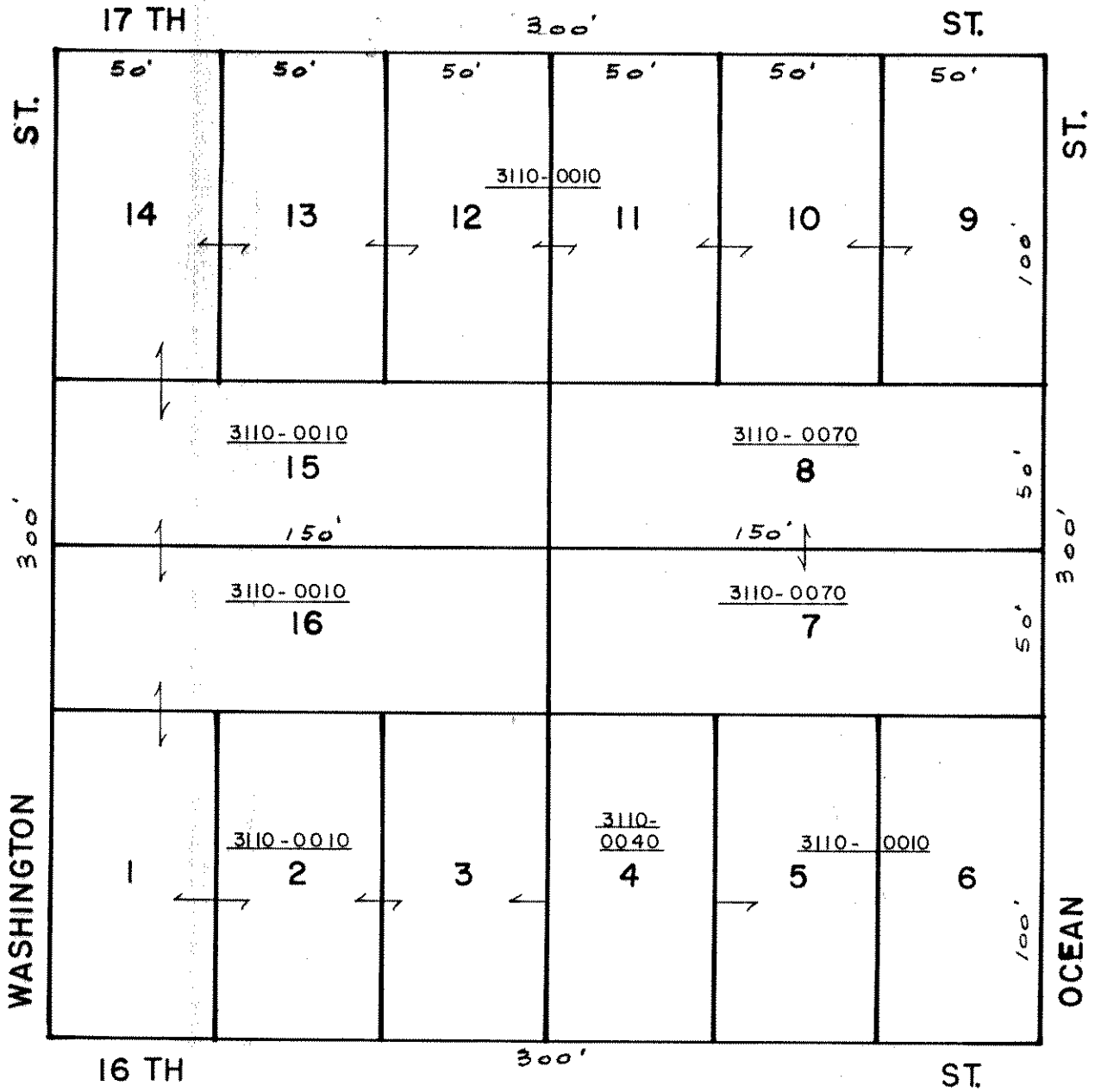
REPLAT MB 2 P 23

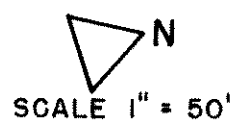
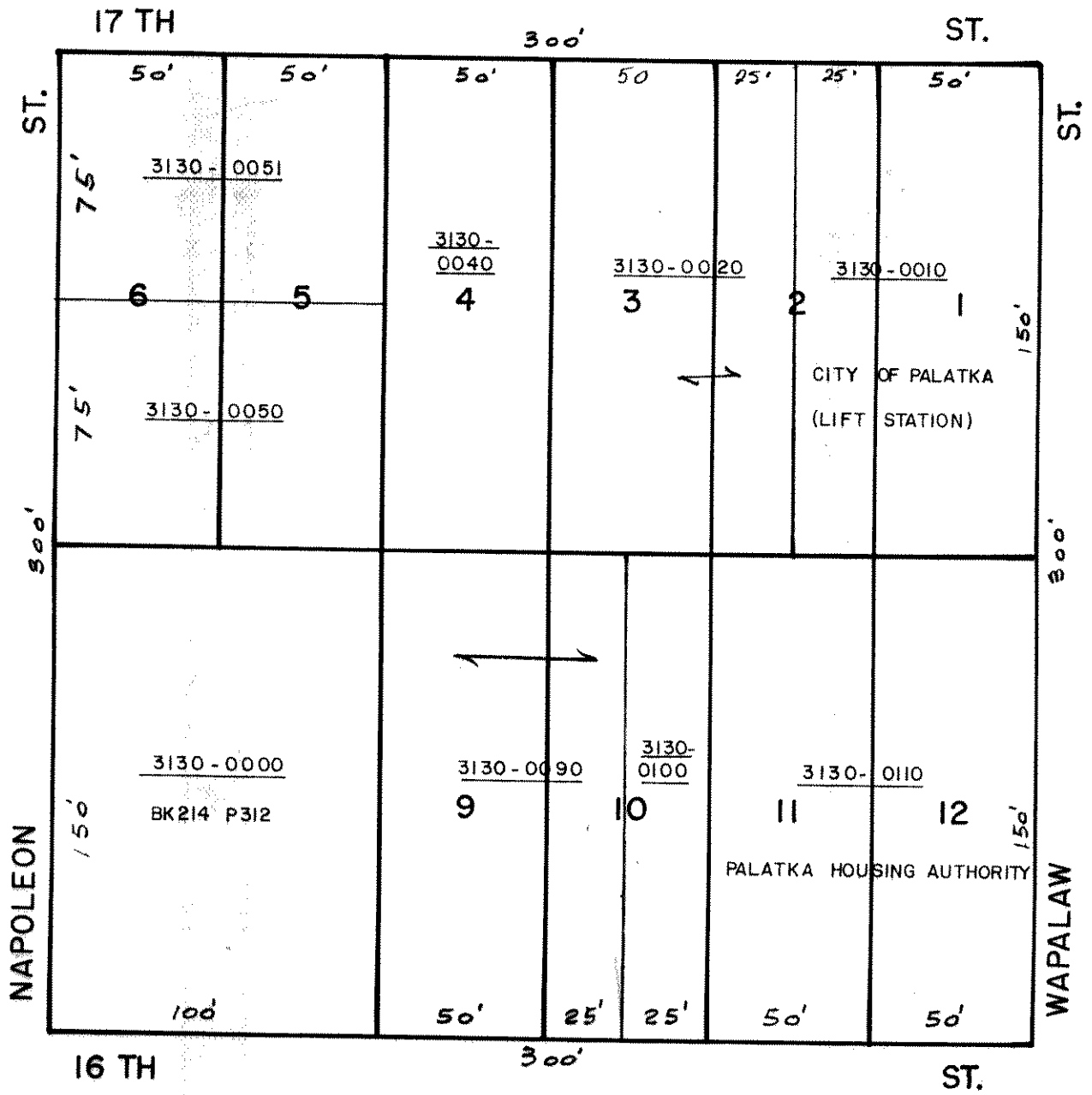


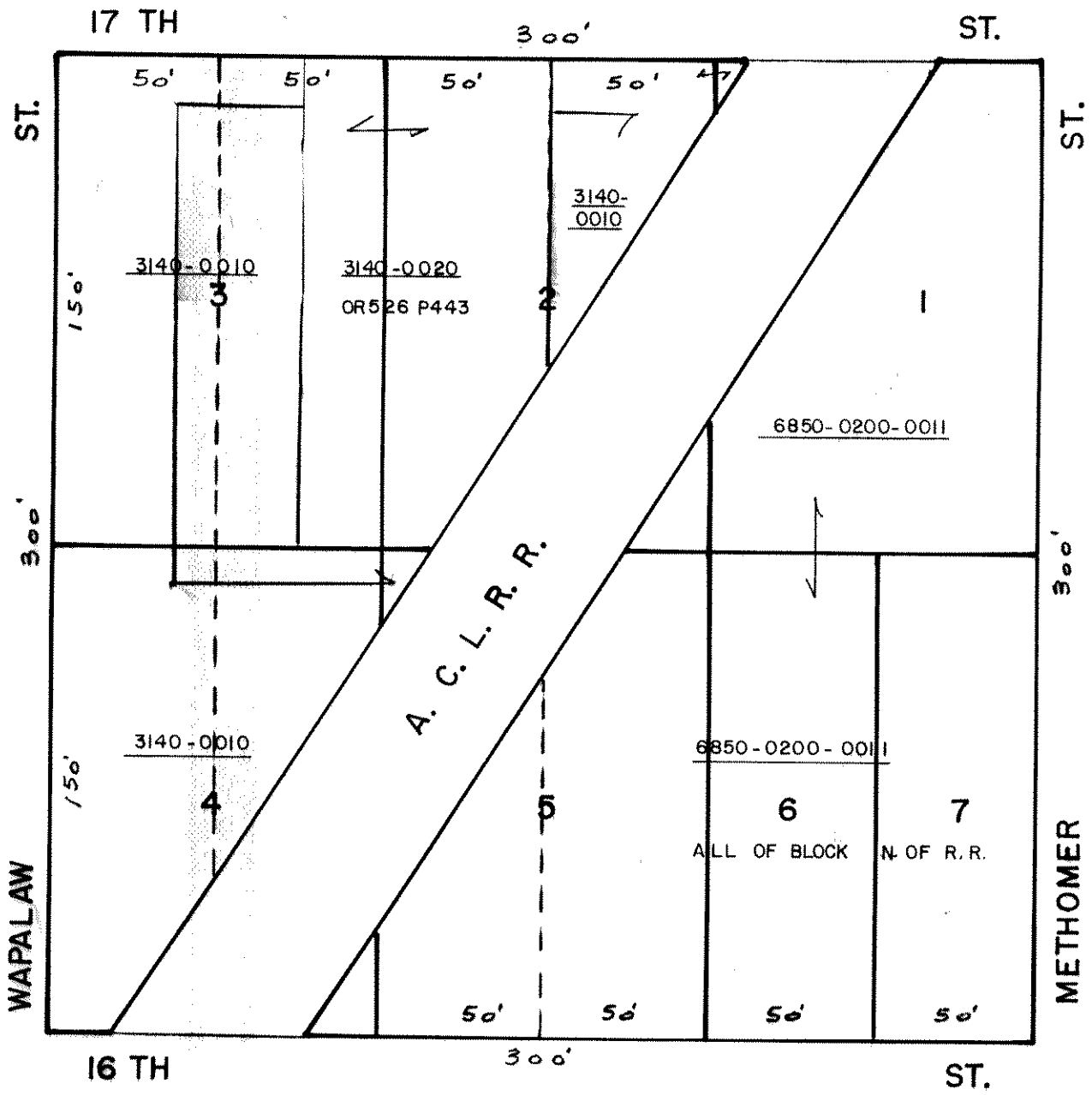
FEARNSIDE'S S/D
MB I P 152

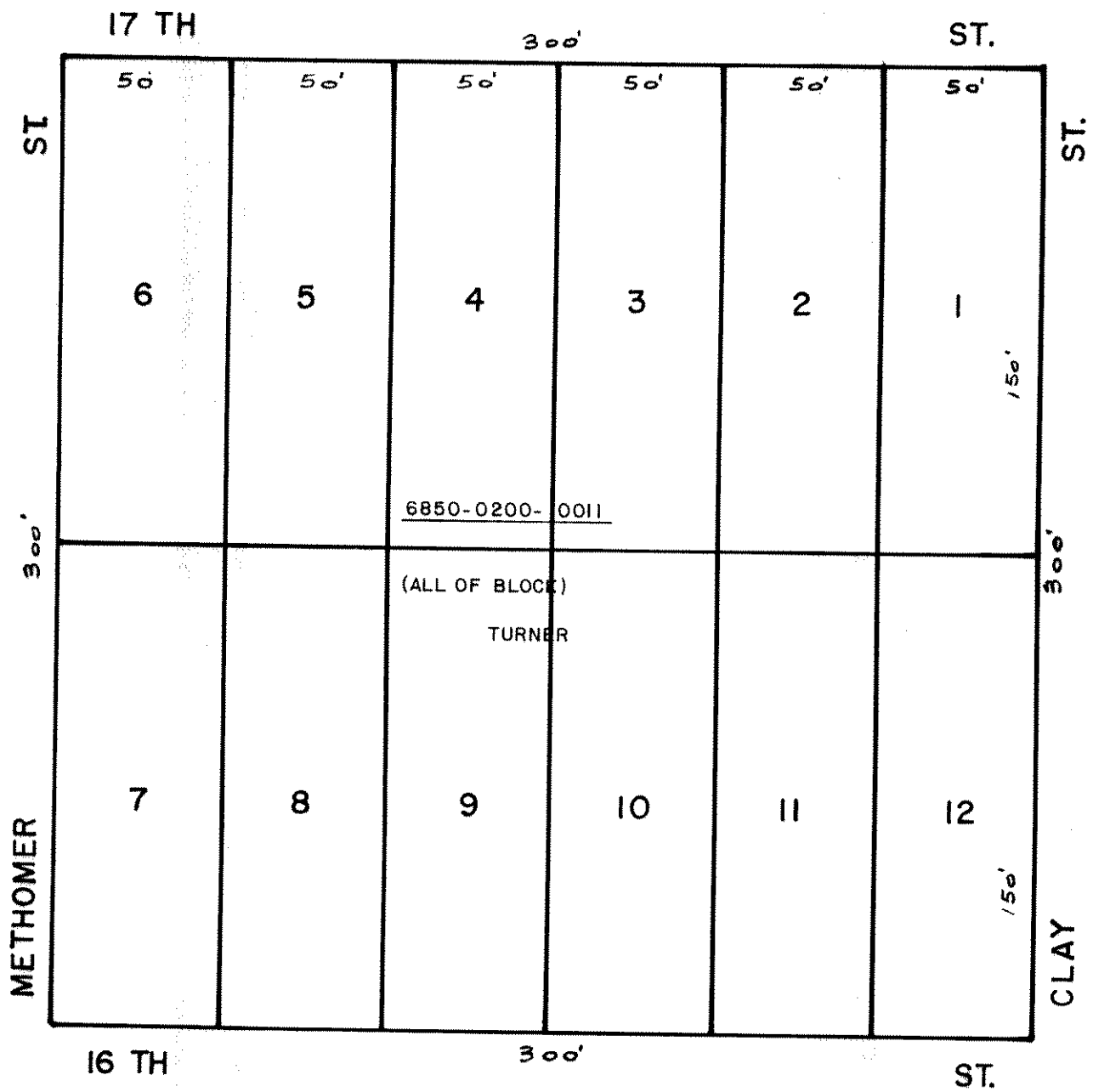


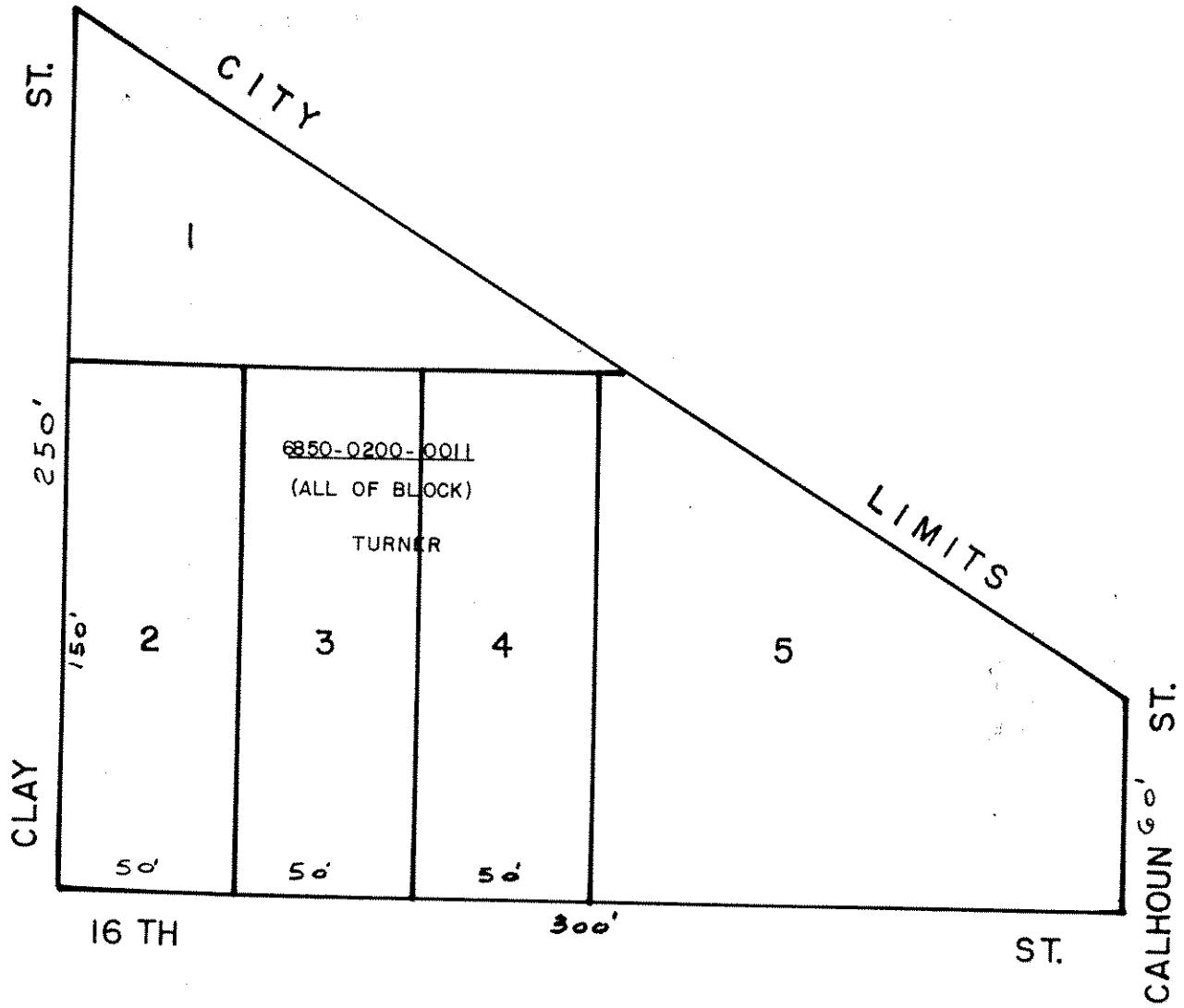
BECK'S S/D
MB I P148





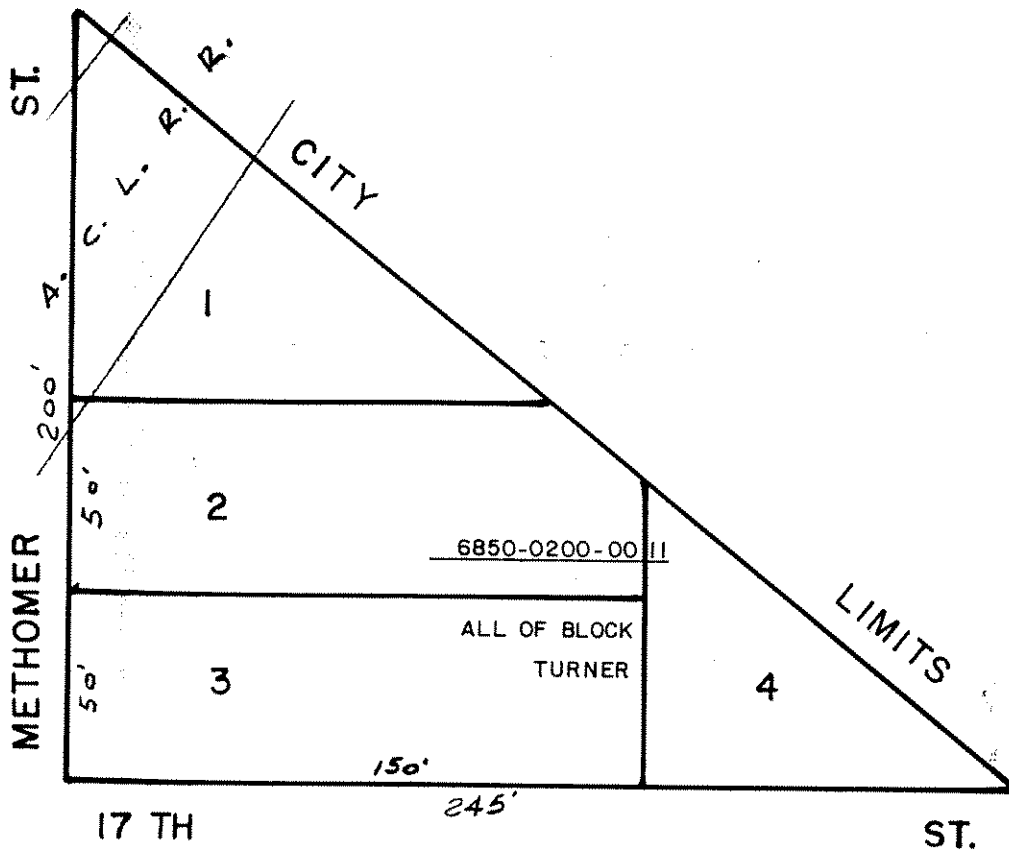






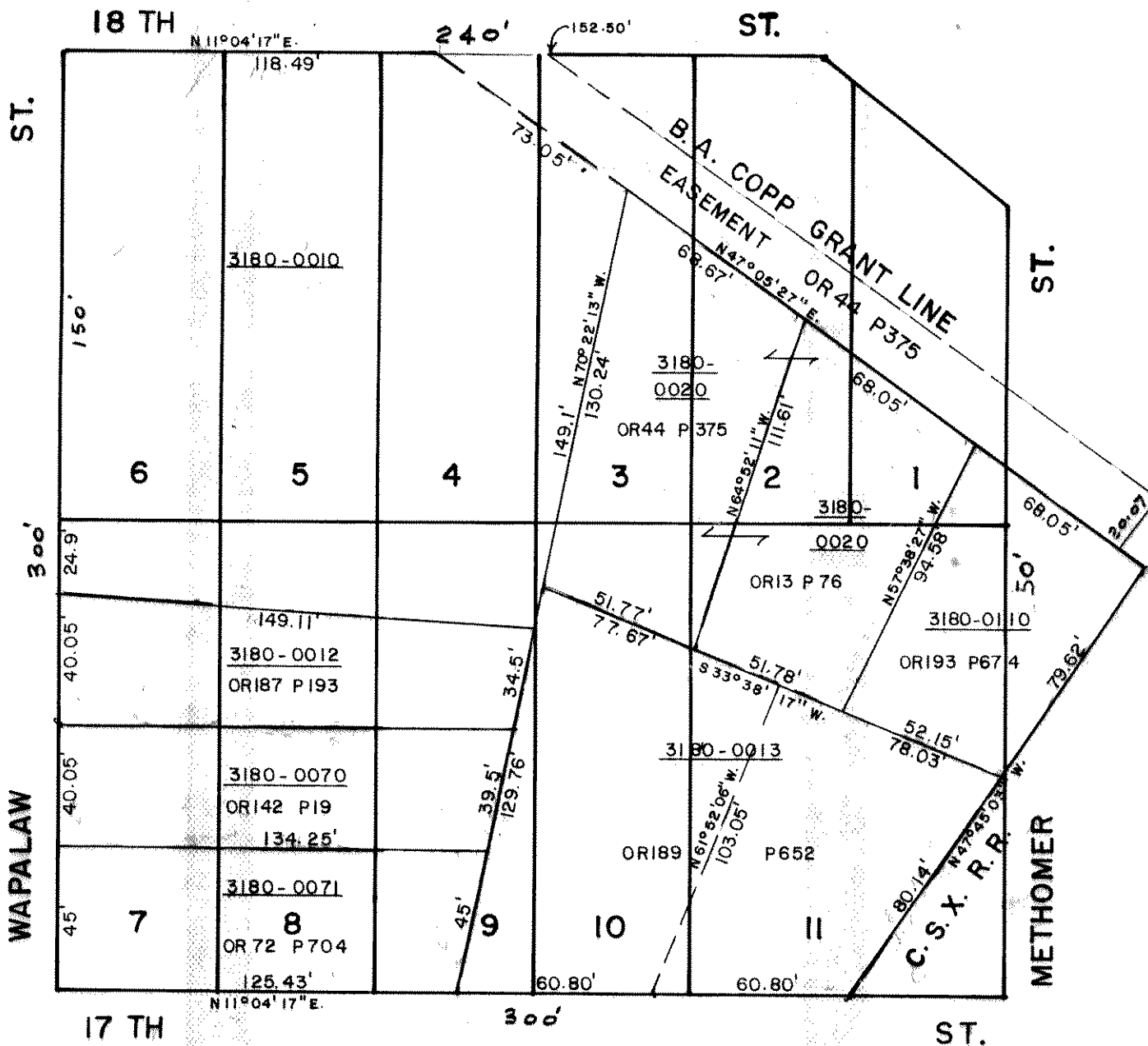
PALATKA

BLOCK 316



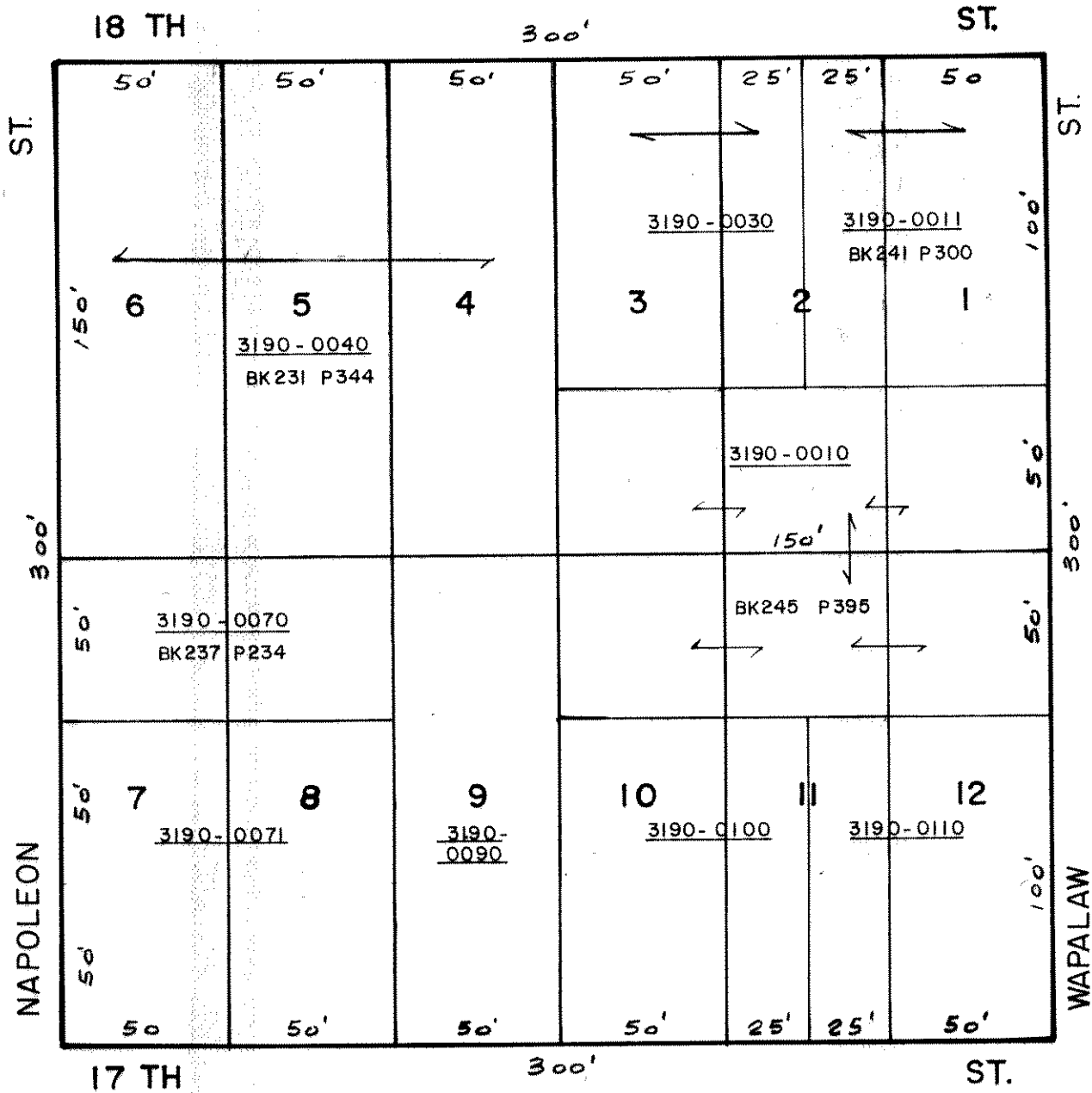
N

SCALE 1" = 50'

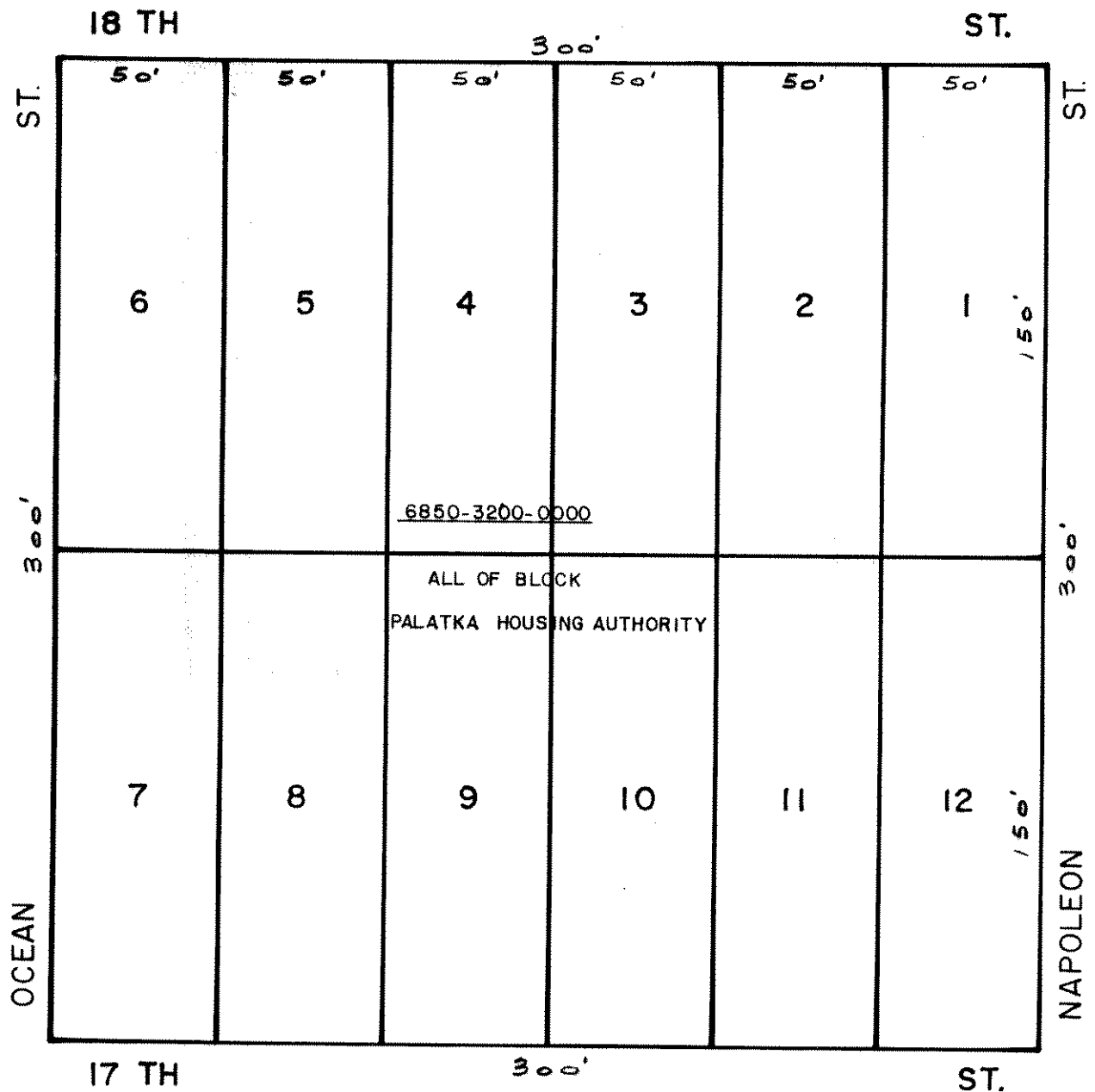


RALPH'S SUBDIVISION

MB 1 P133

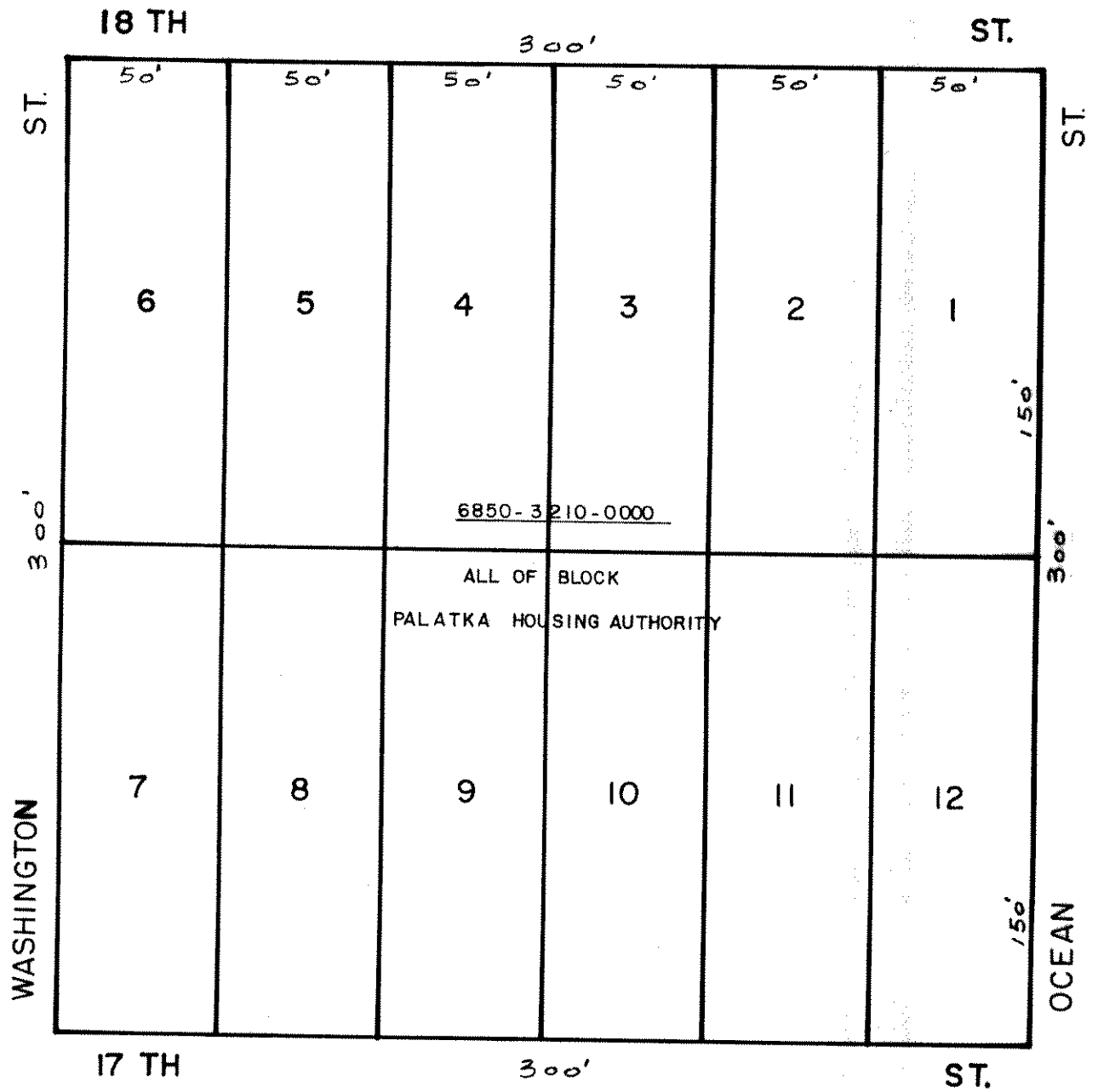


SCALE 1" = 50'



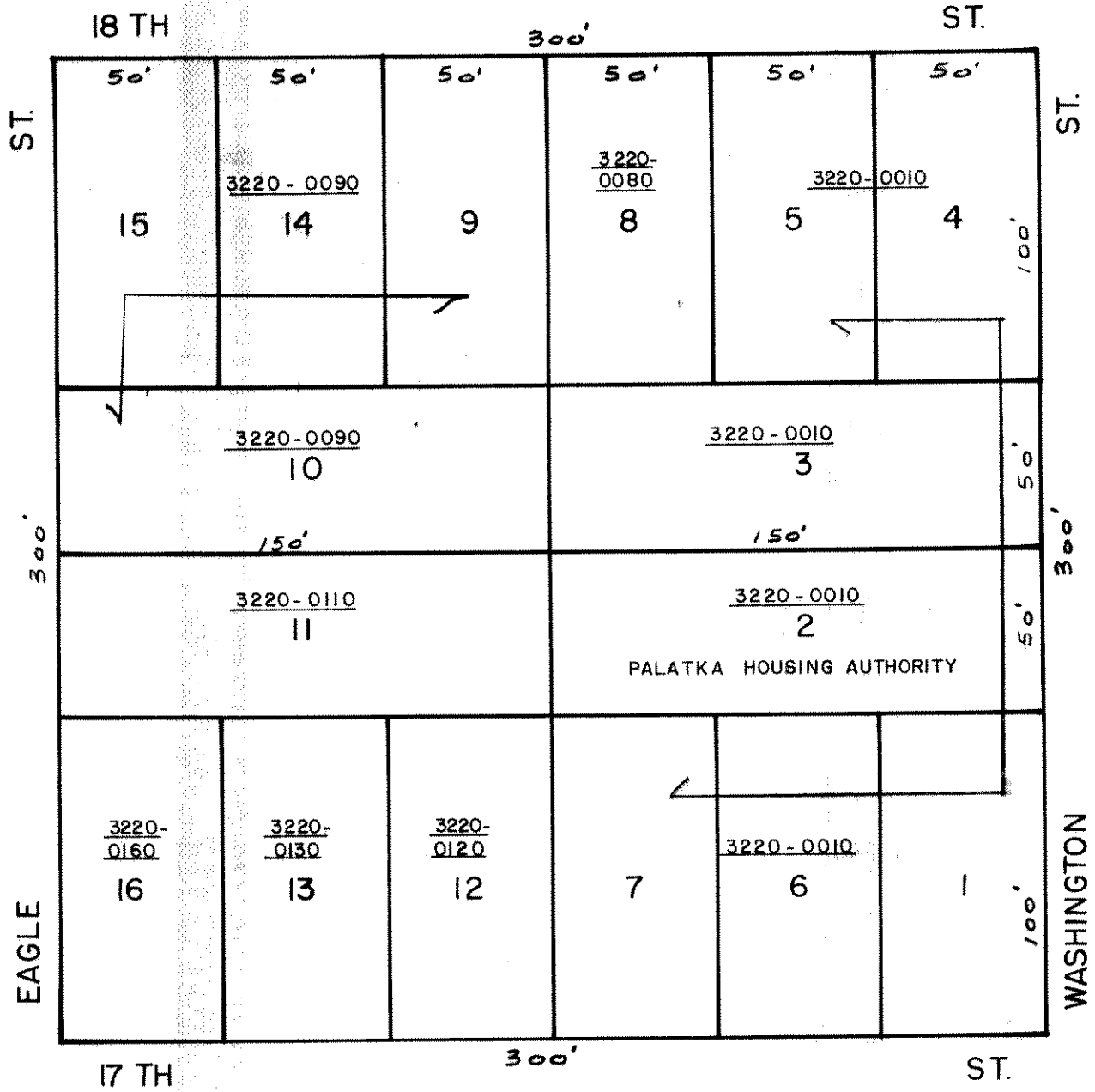
PALATKA

BLOCK 320



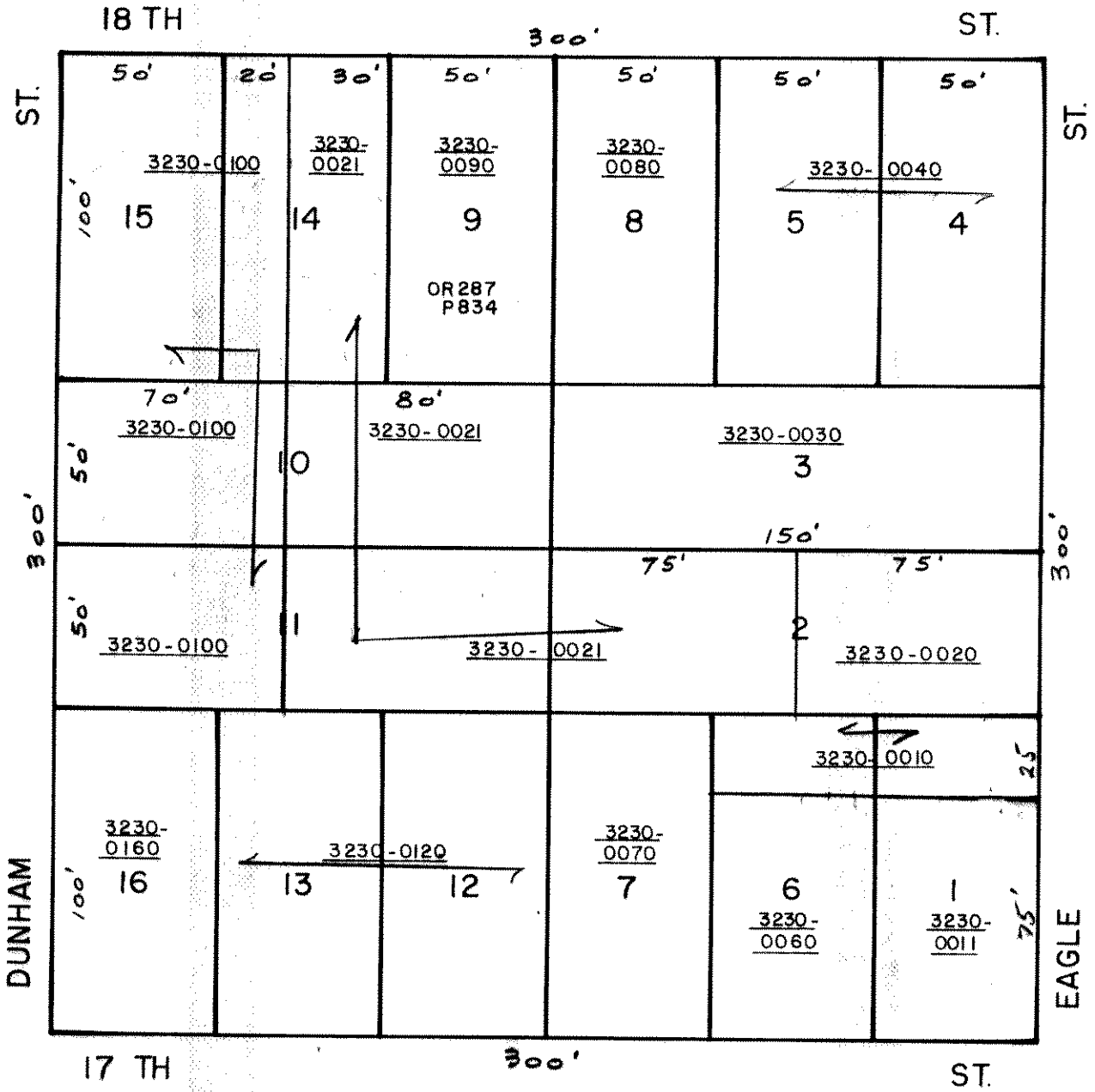
 N
 SCALE 1" = 50'

FEARNSIDE'S S/D
MB 1 P152

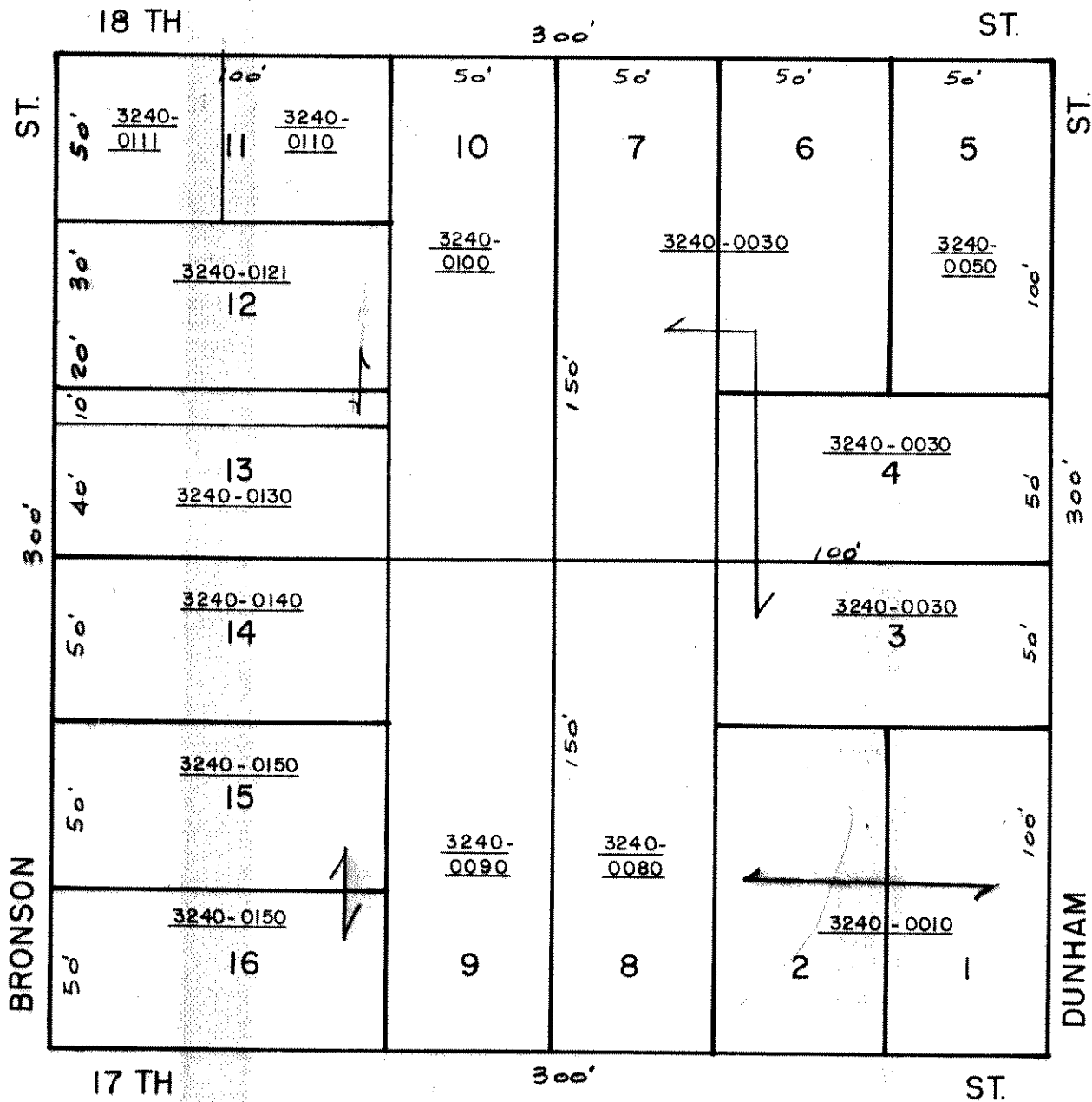


SCALE 1" = 50'

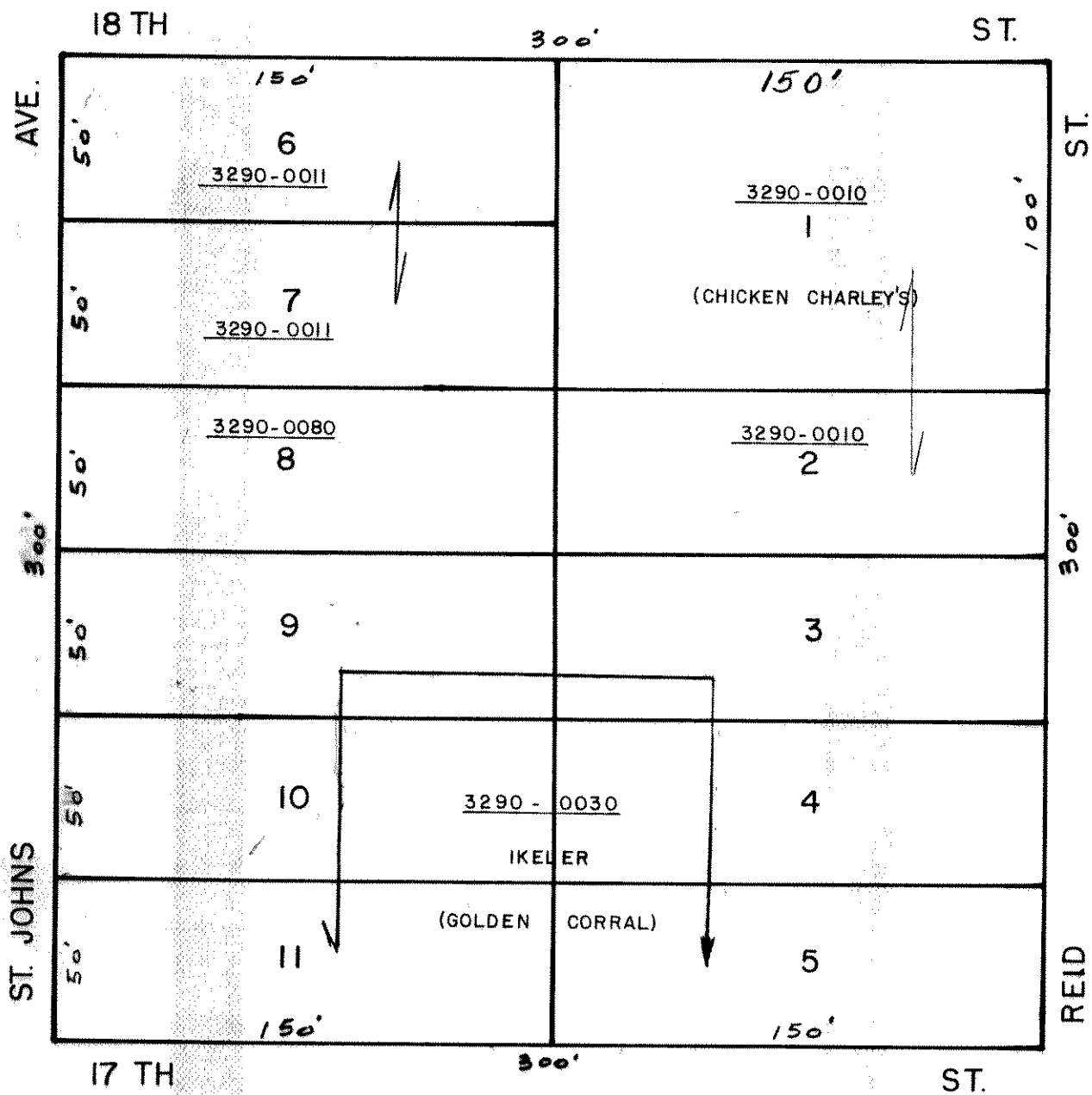
FEARNSIDE'S S/D
MB I P152



REPLAT MB 2 P23

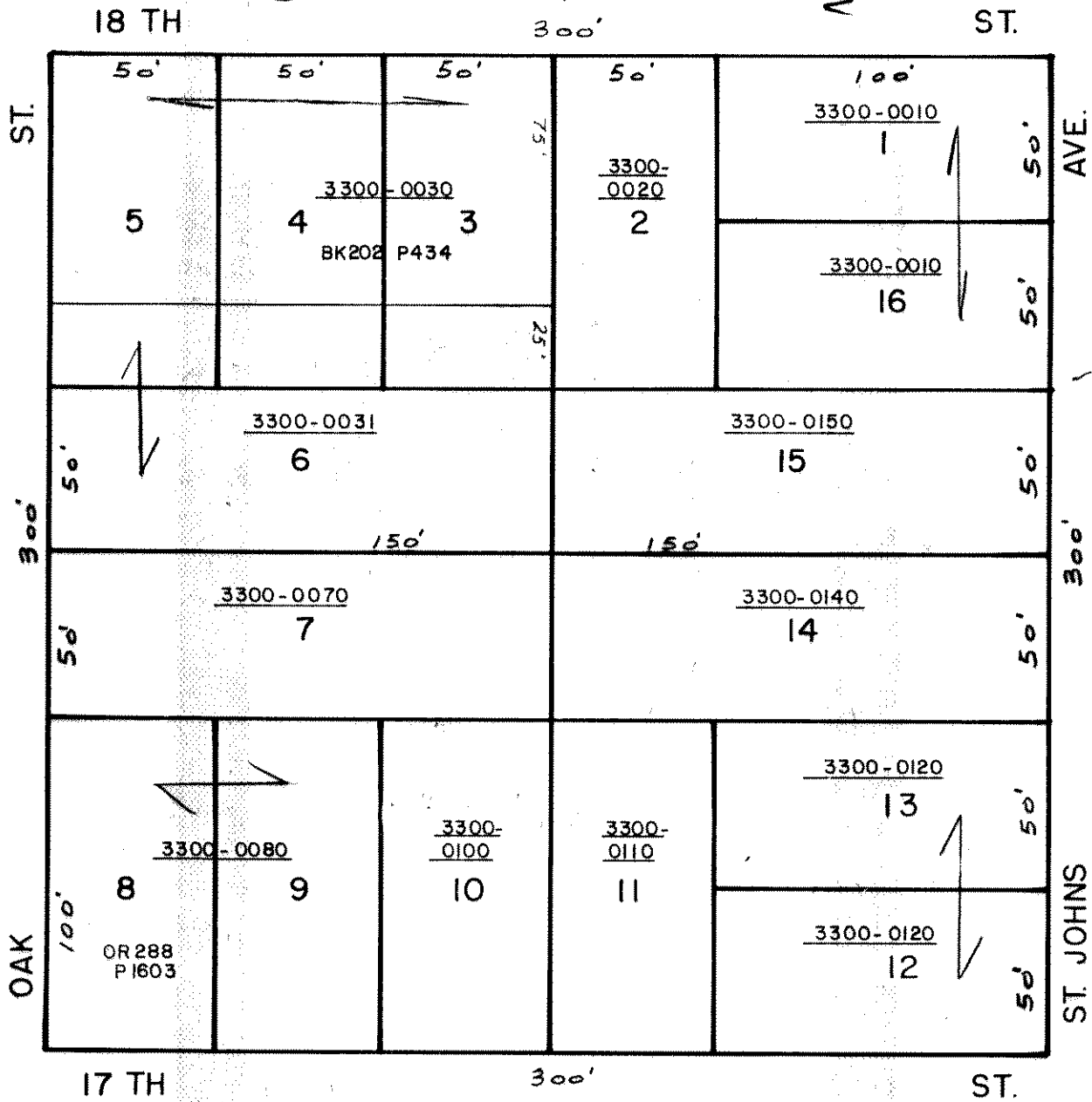


N
 SCALE 1" = 50'



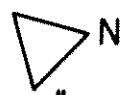
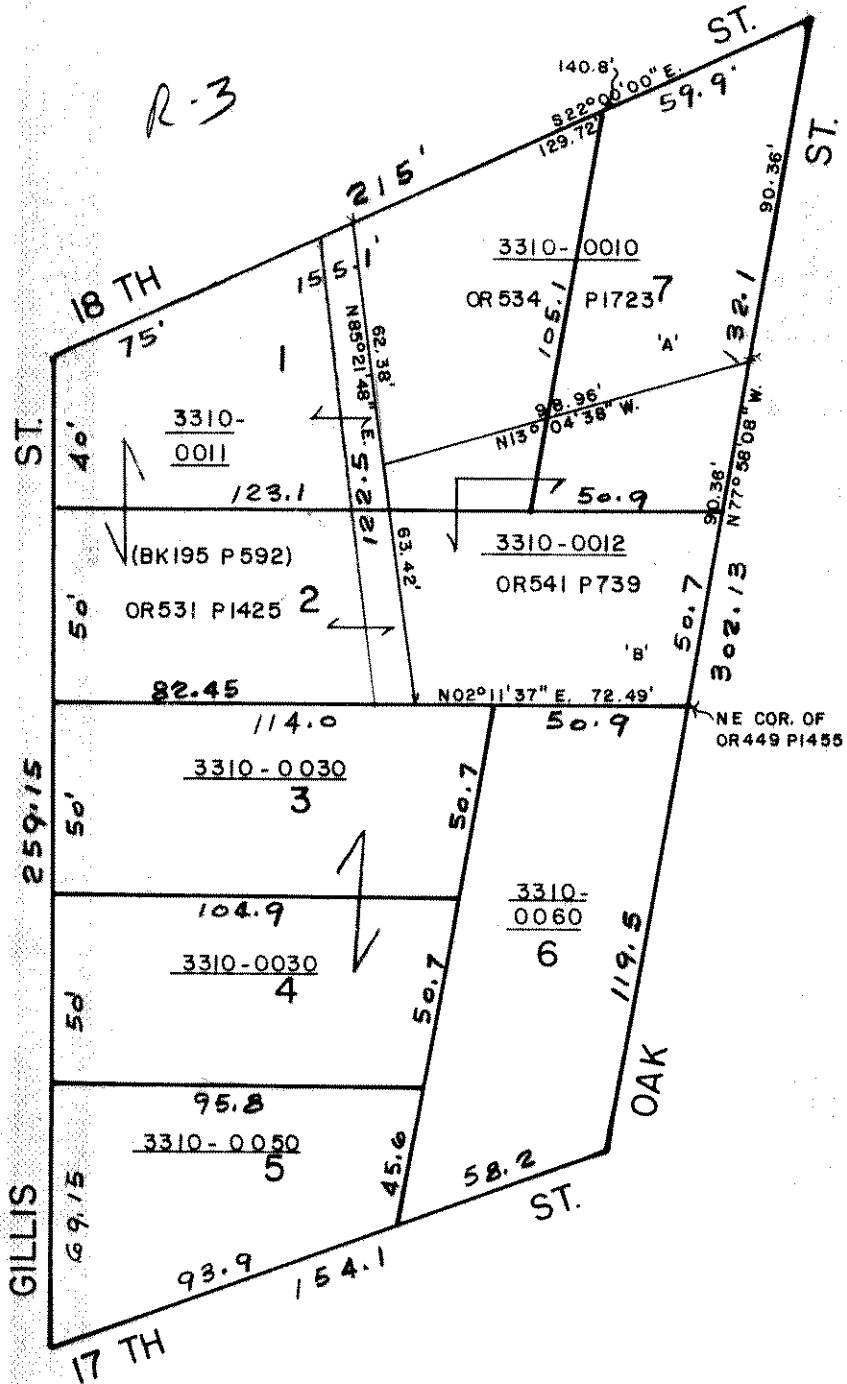
N
SCALE 1" = 50'

C. A. MERWIN S/D
MB 2 P36



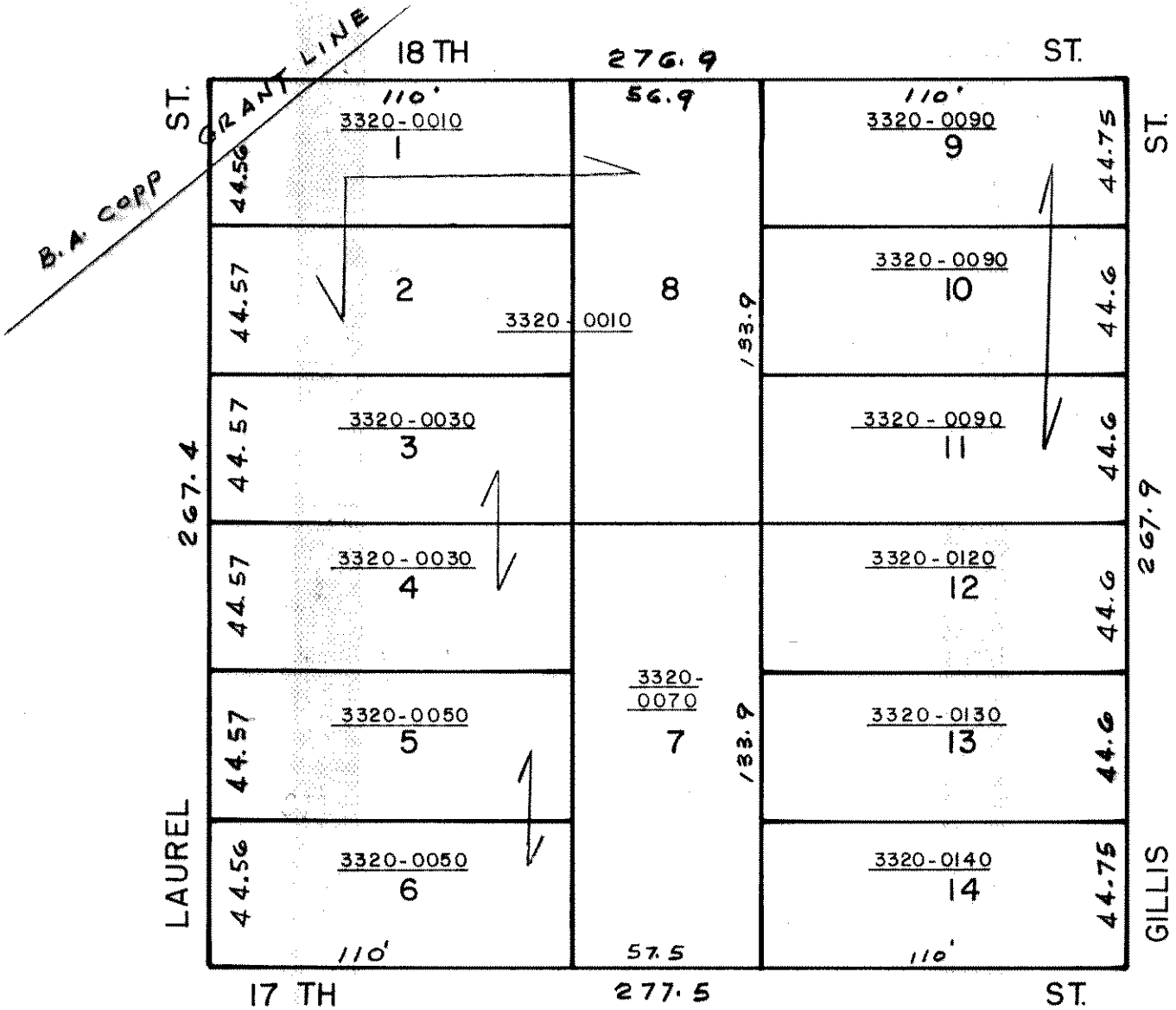
 N
 SCALE 1" = 50'

"HILLCREST" MB 2 P 42 1/2
 REPLATTED AS H.O. HAMM RE-SUB
 MB 3 P166



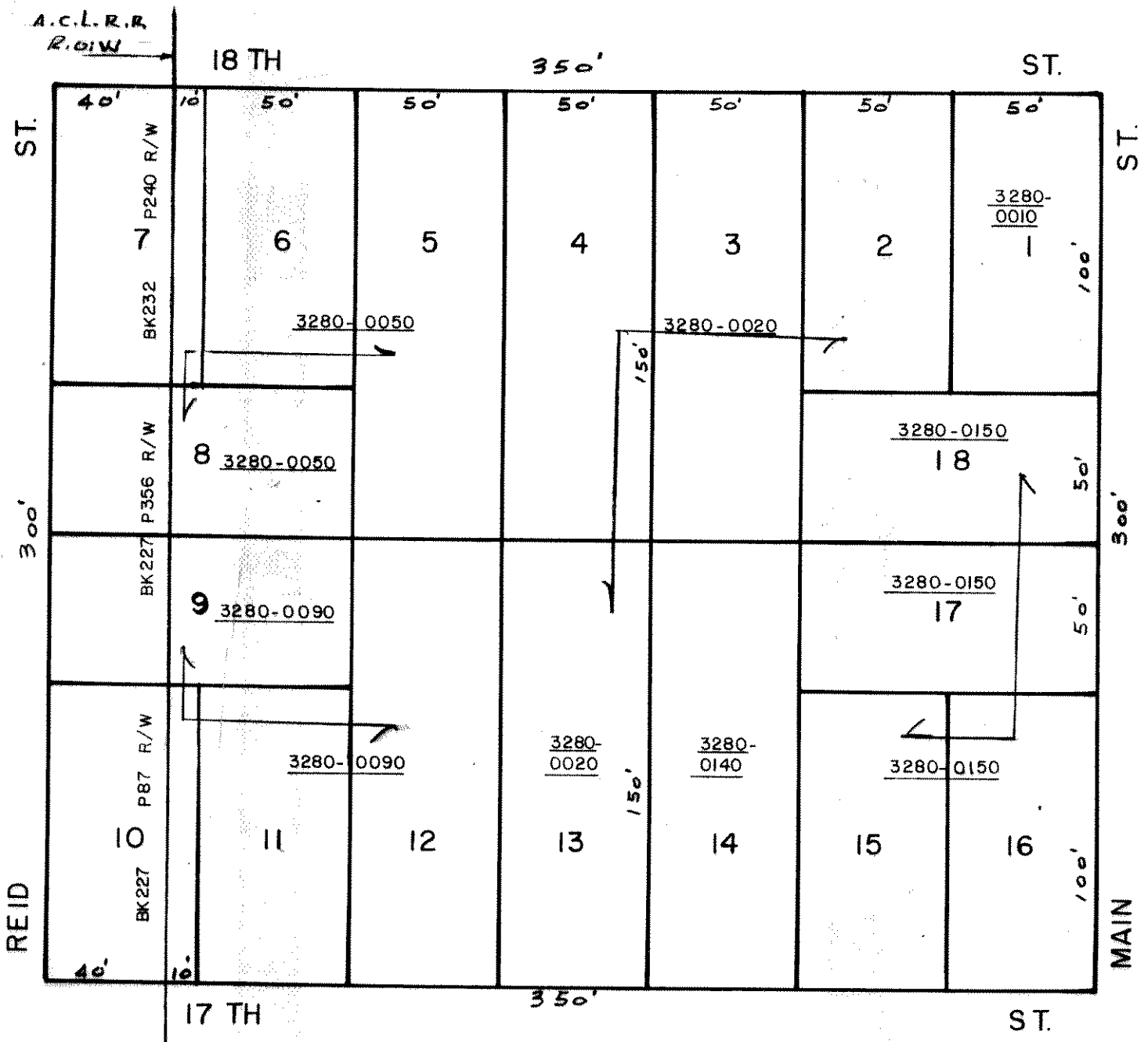
SCALE 1" = 50'

"HILLCREST" MB 2 P 42 1/2
 REPLATTED AS H.O. HAMM RESUB
 MB 3 P 166



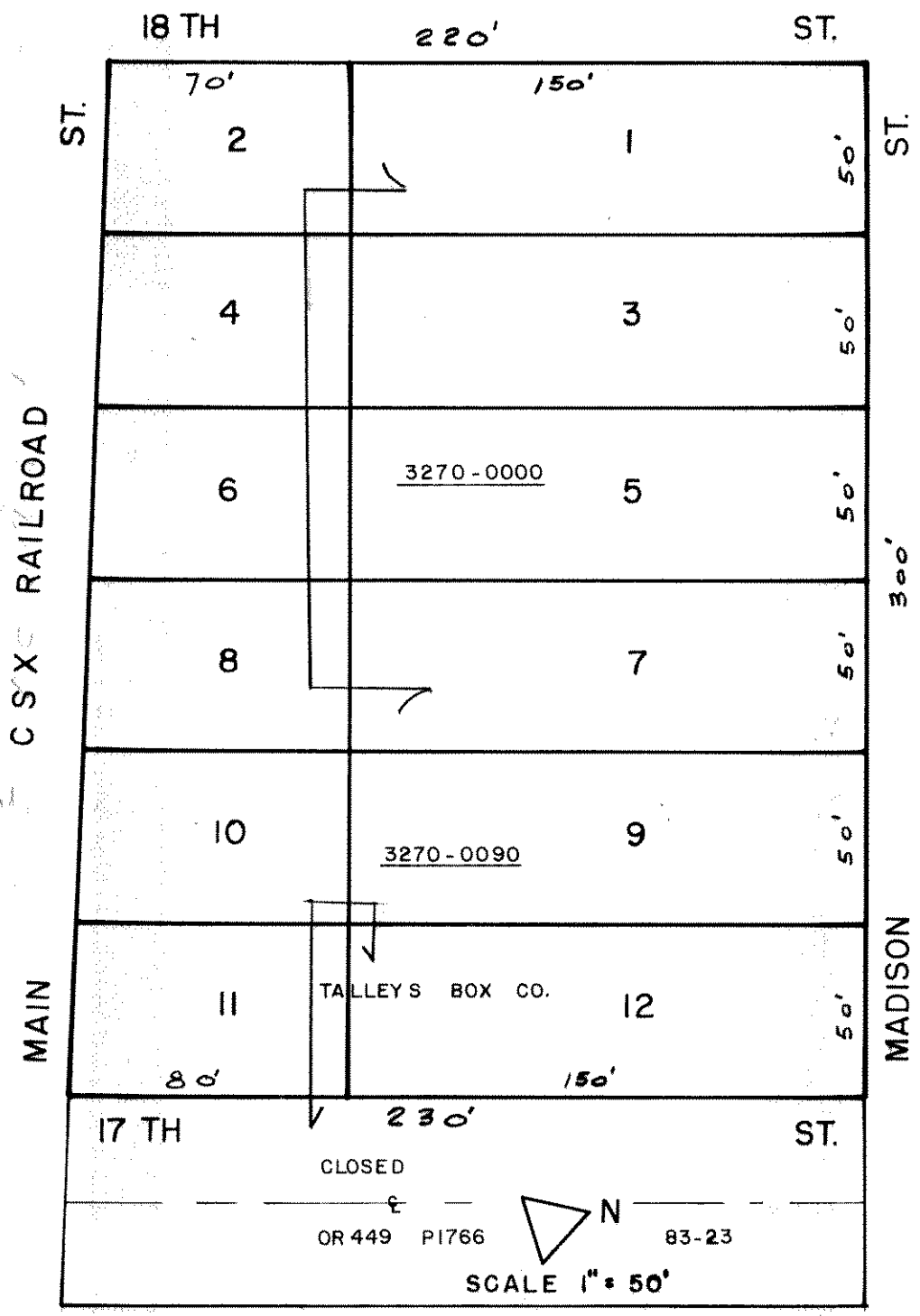
N
 SCALE 1" = 50'

MERWINS S/D
MB I P148

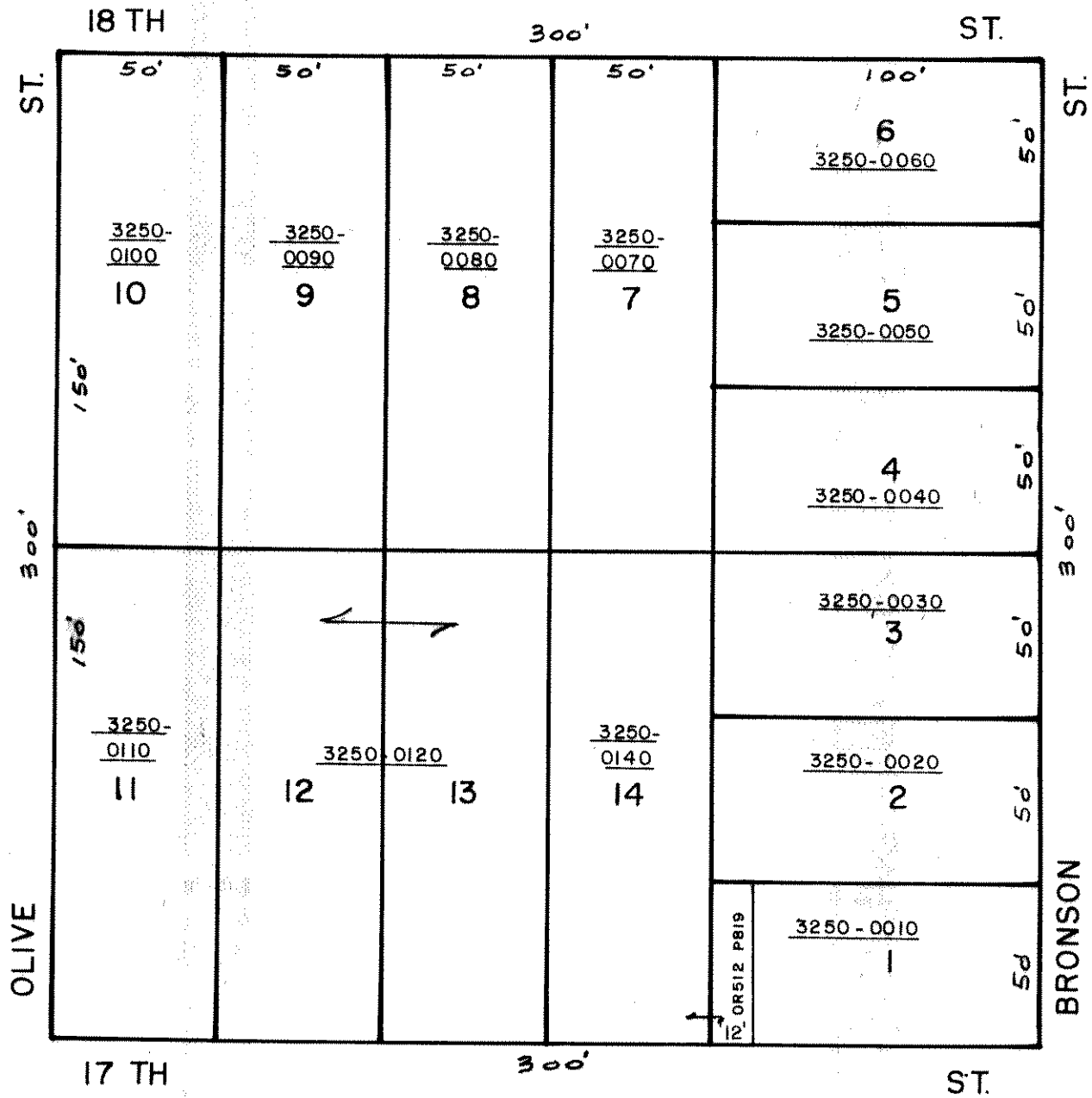


PALATKA

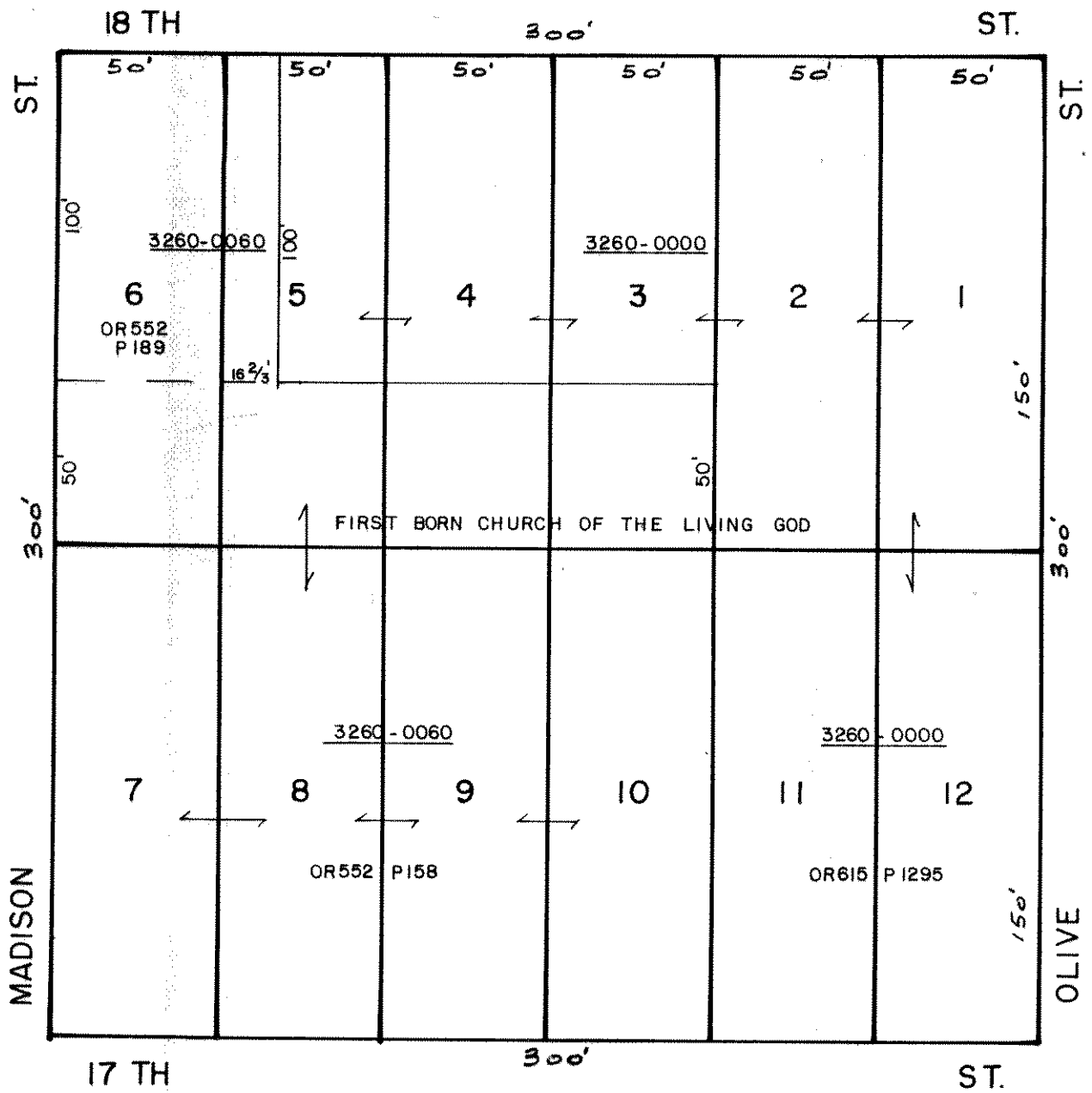
BLOCK 328



REPLAT MB 2 P23

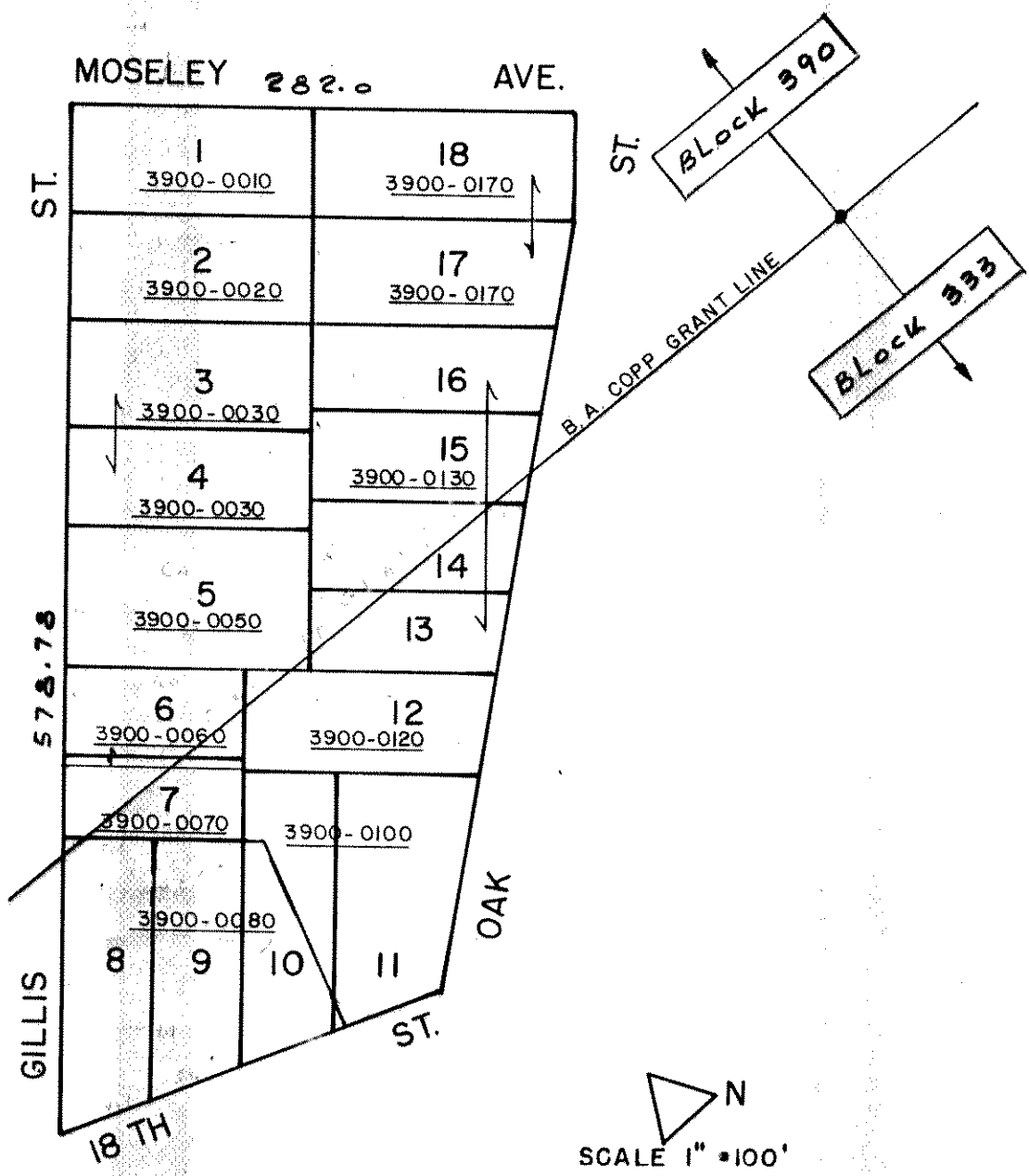


SCALE 1" = 50'



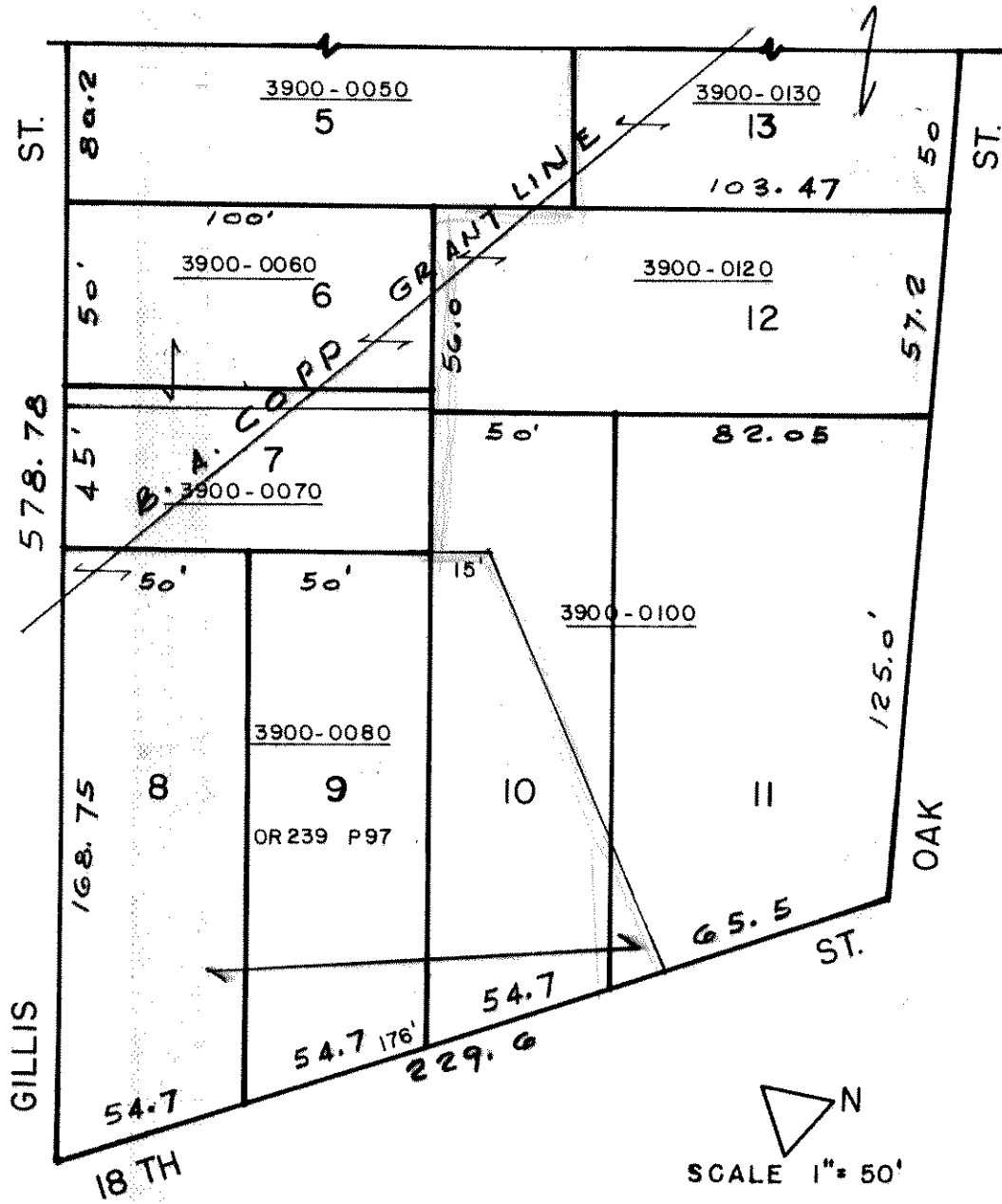

 SCALE 1" = 50'

H.O. HAMM RE SUB MB 3 P 166



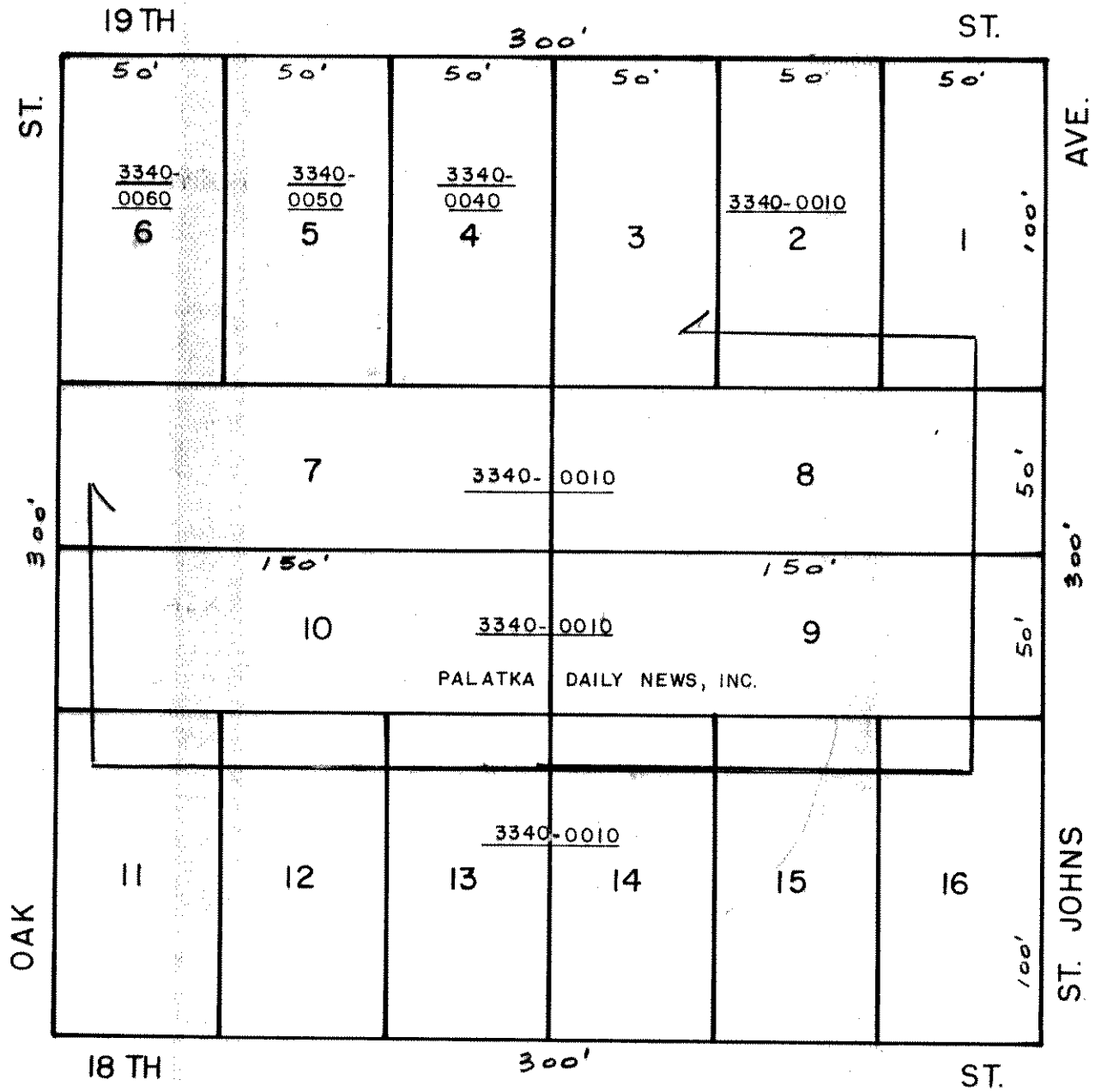
NOTE: SEE ENLARGED SCALE 1" = 50'
OF BOTH BLOCK 390 & BLOCK 333.

ALL OF BLK 333 ASSESSED UNDER BLK 390
 REPLATTED AS H.O. HAMM RE-SUB
 MB 3 P166



4/3/14
 4/17/15
 4/17/15
 4/17/15

ASSESSORS MAP OF "HILLCREST" MB I P53

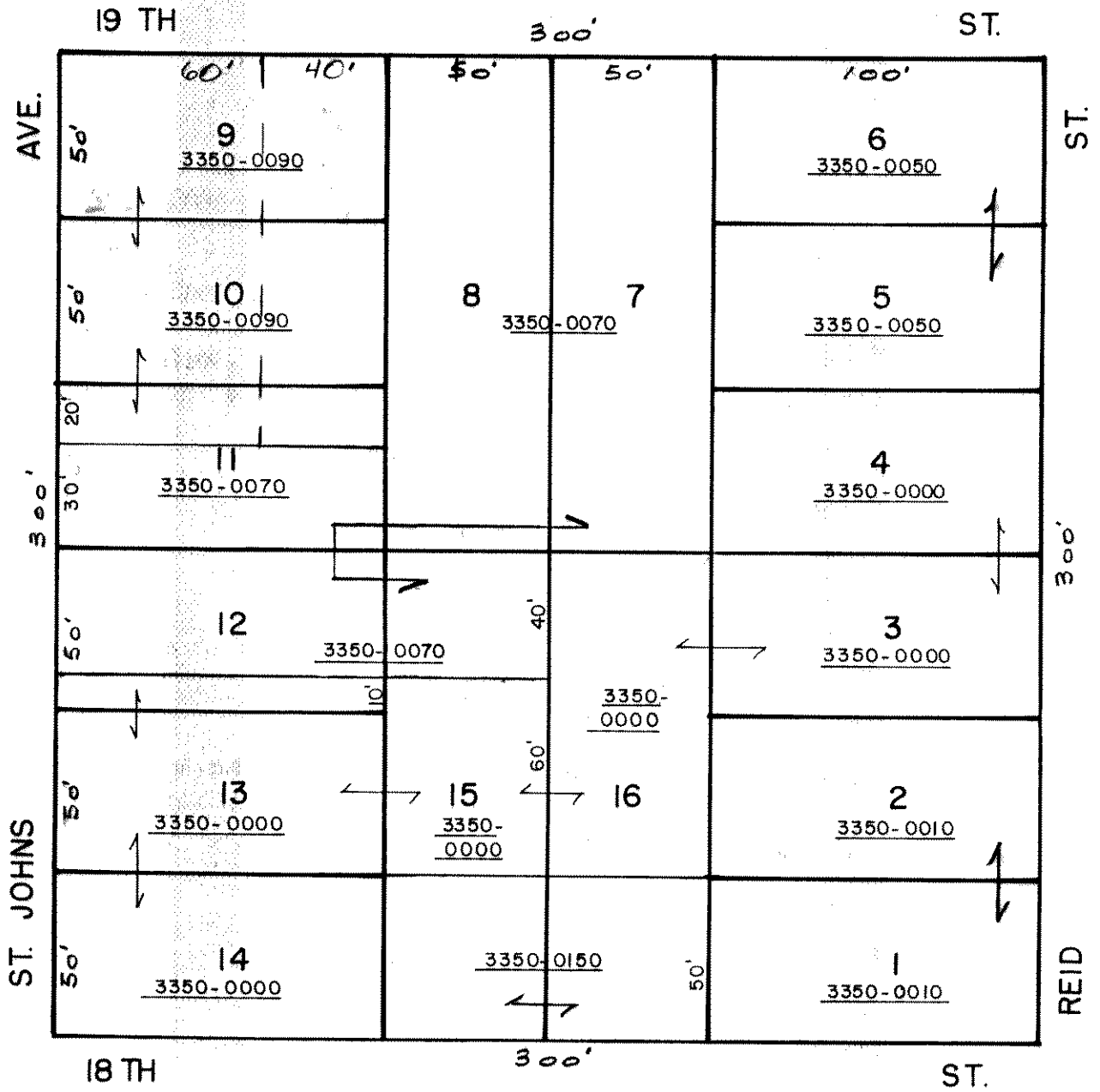


 N
 SCALE 1" = 50'

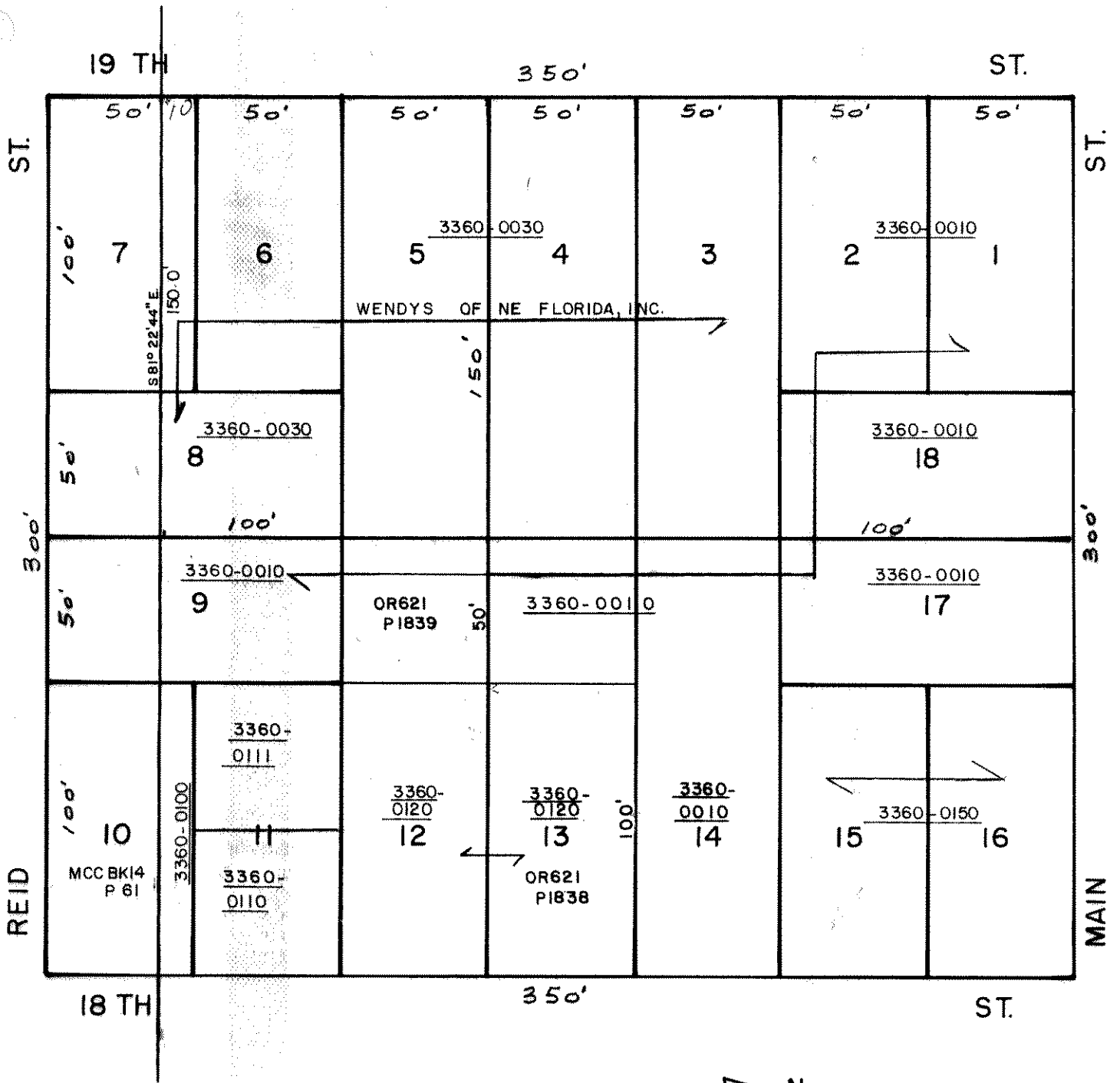
PALATKA

BLOCK 334

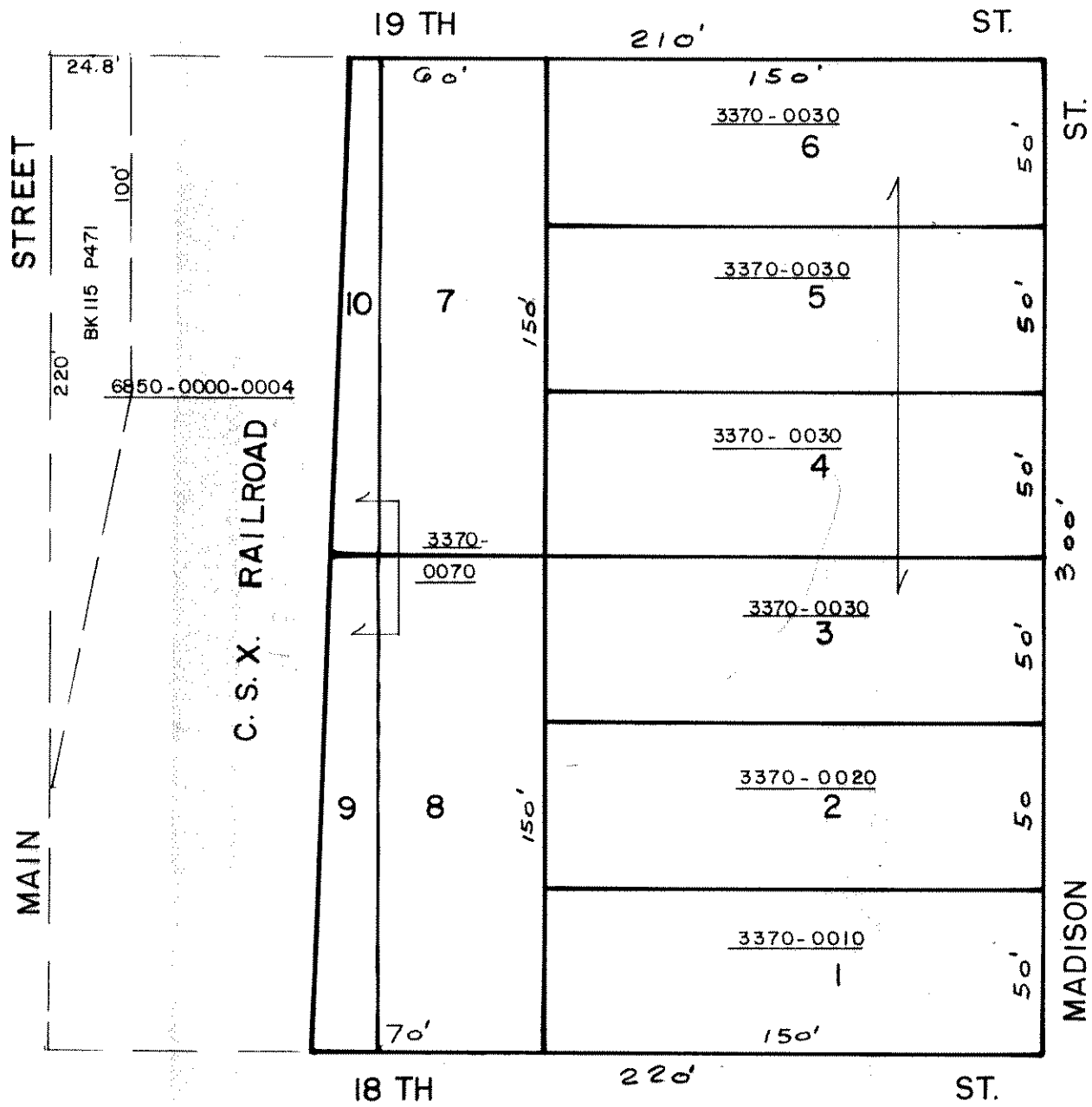
CENTER SQUARE MB 3 P130

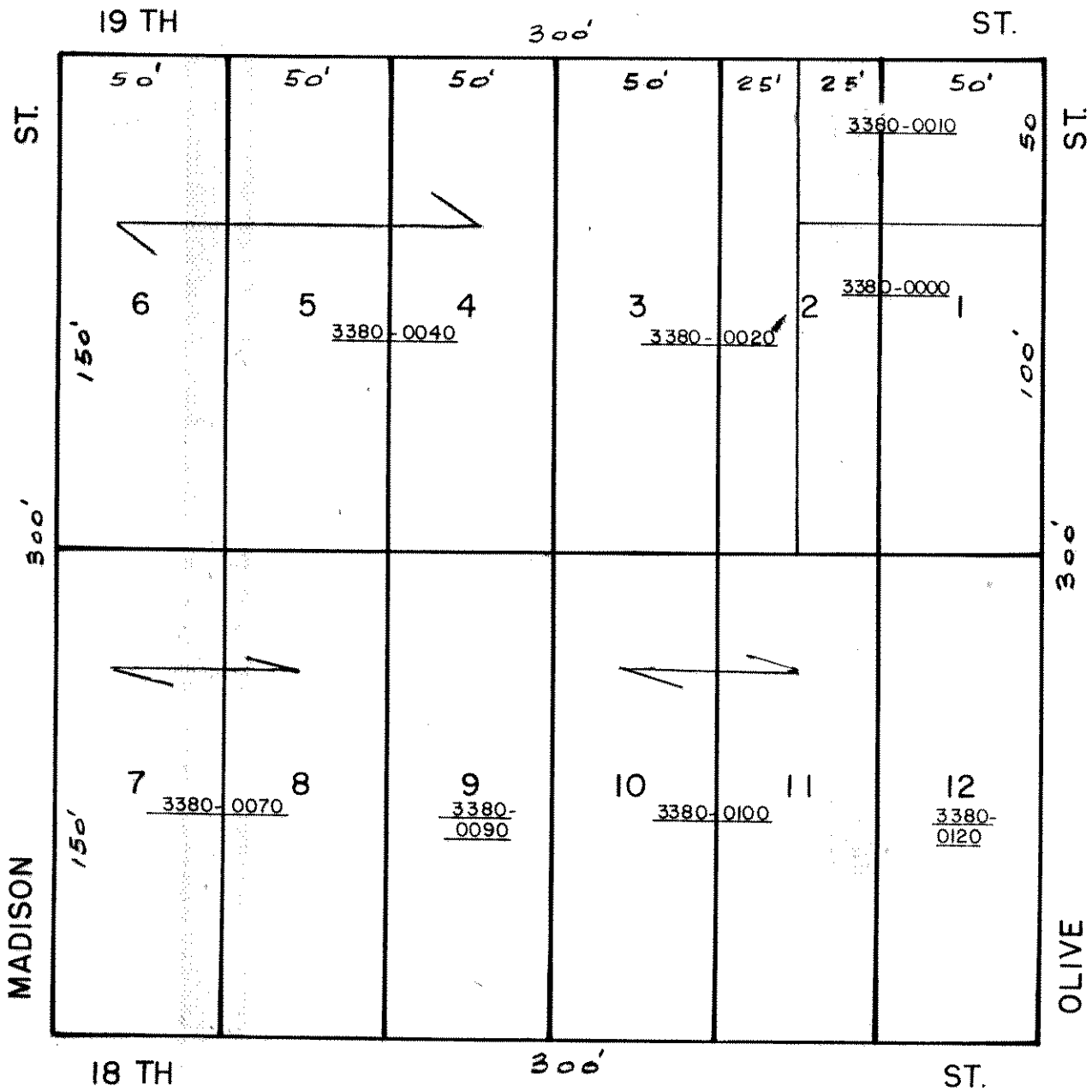


MERWIN'S S/D
MB I P161

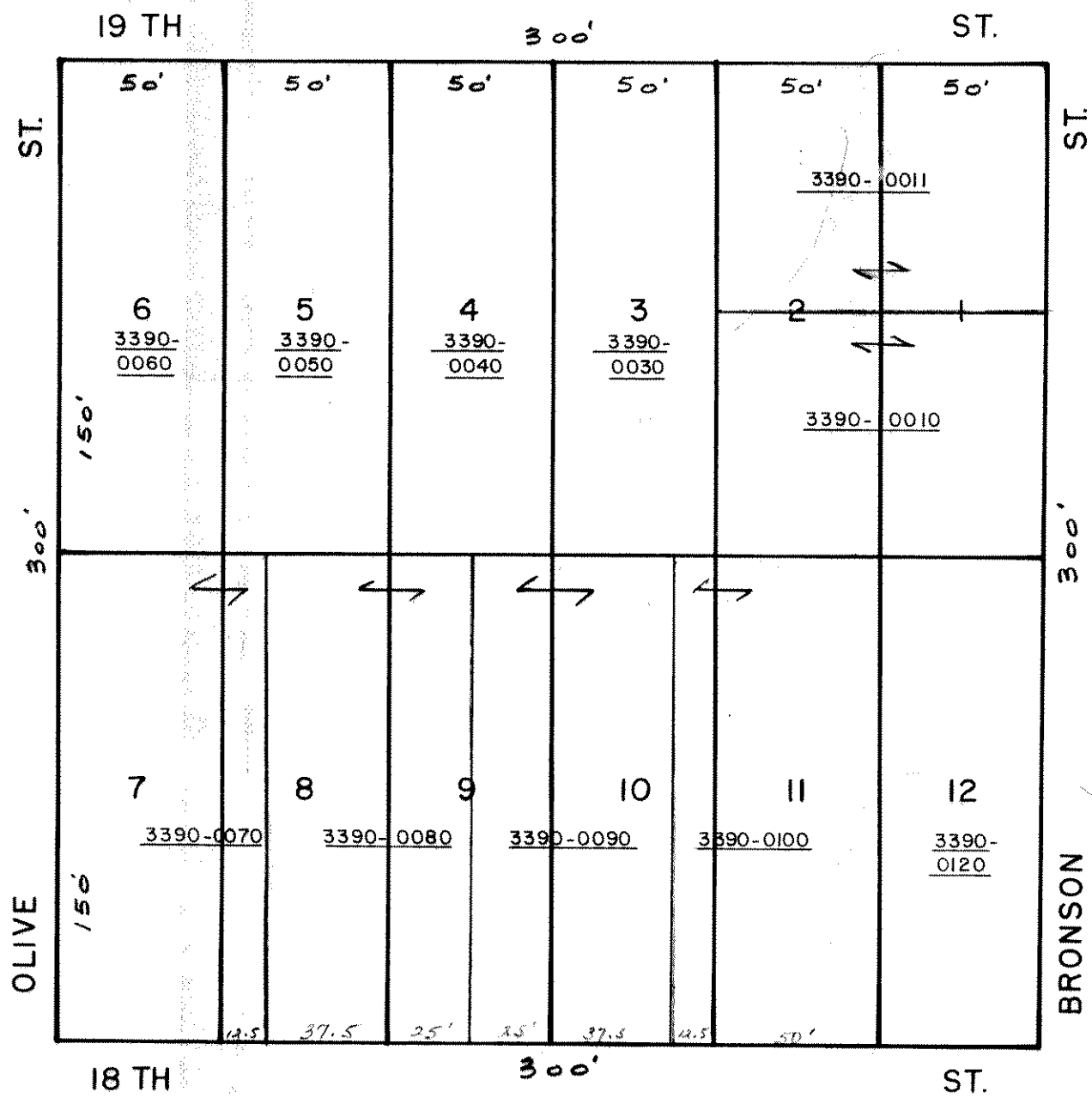


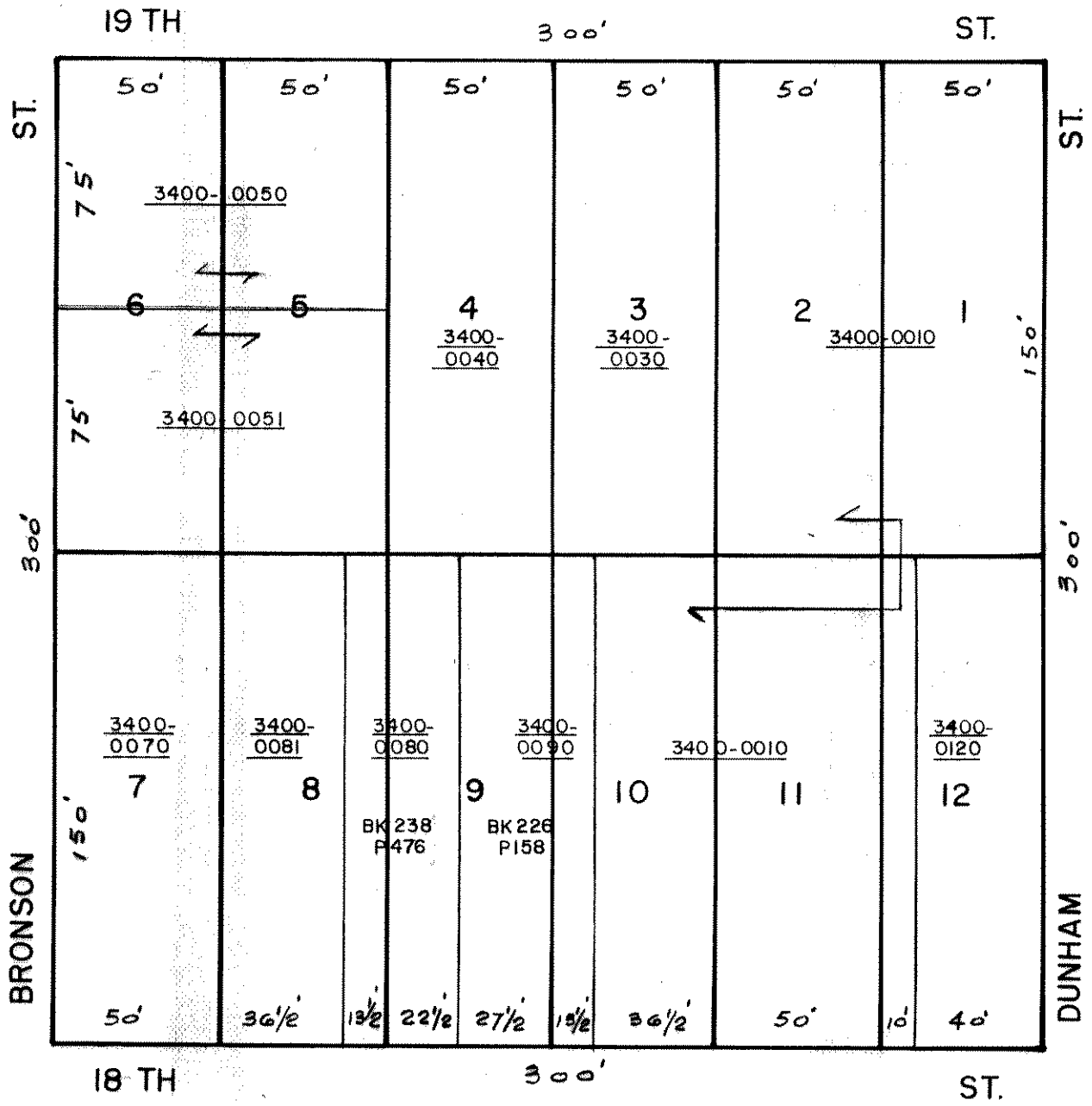
N
SCALE 1" = 50'






 SCALE 1" = 50'



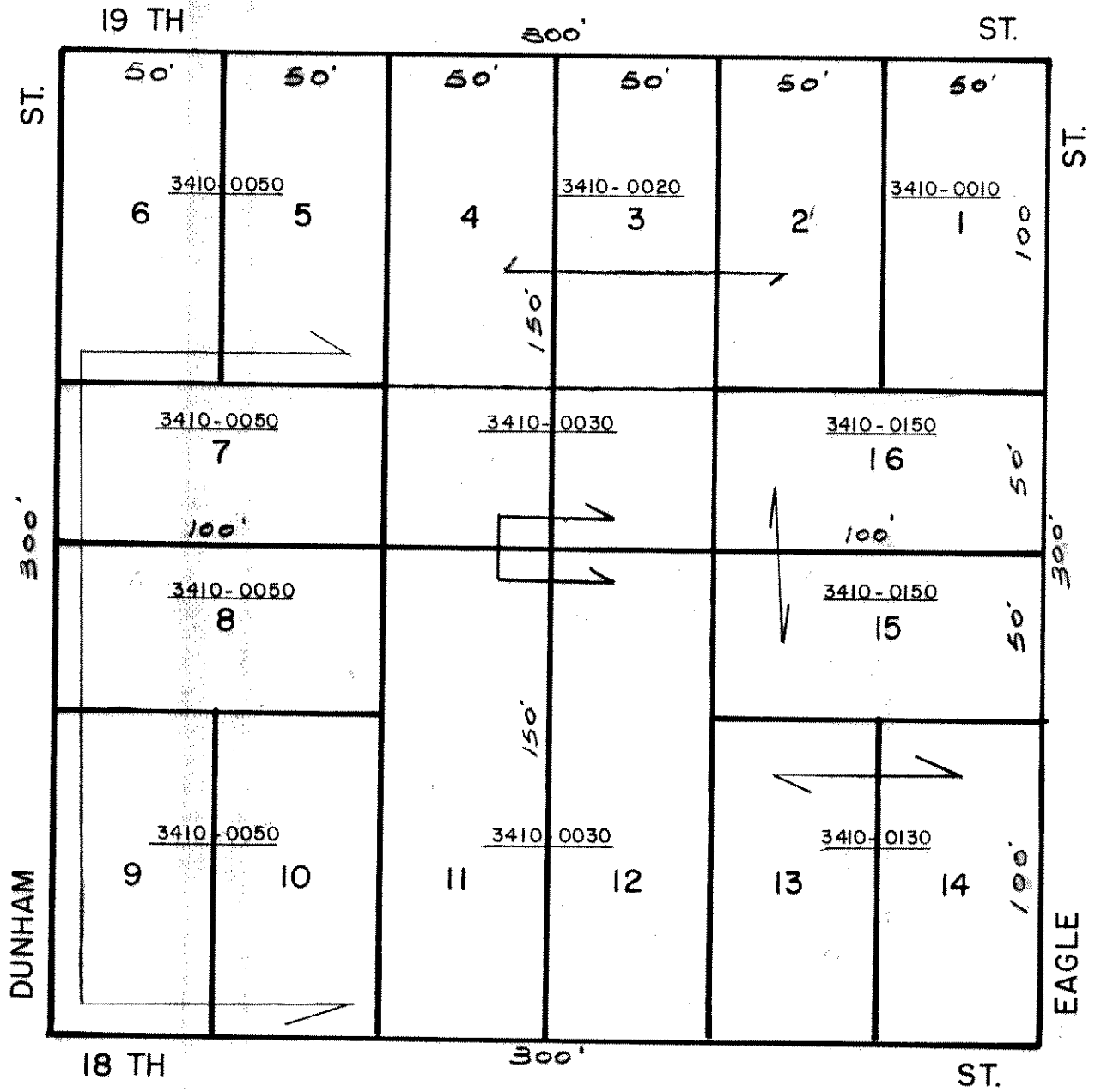


PALATKA

-

BLOCK 340

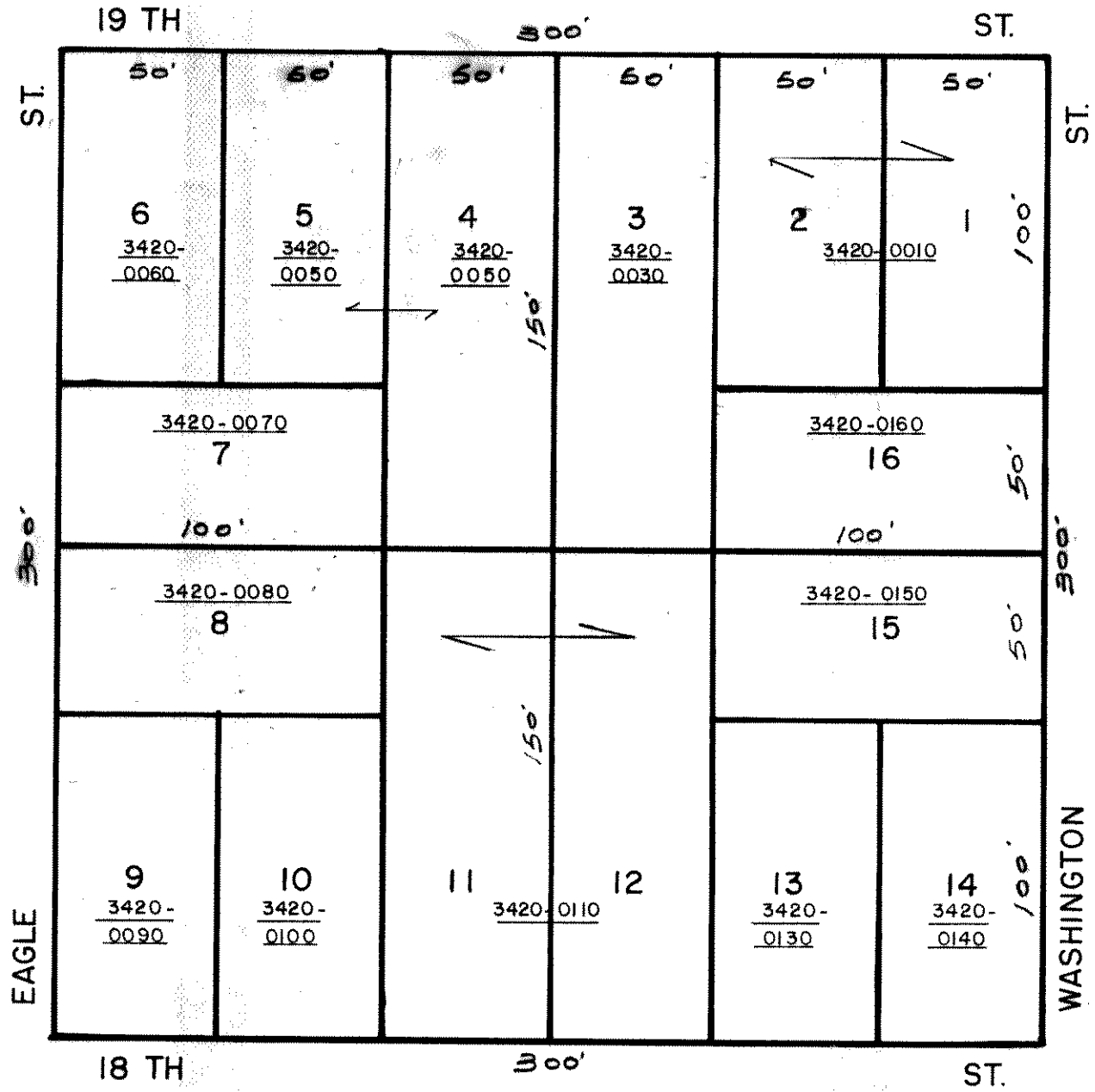
MERWIN'S S/D
MB2 P38



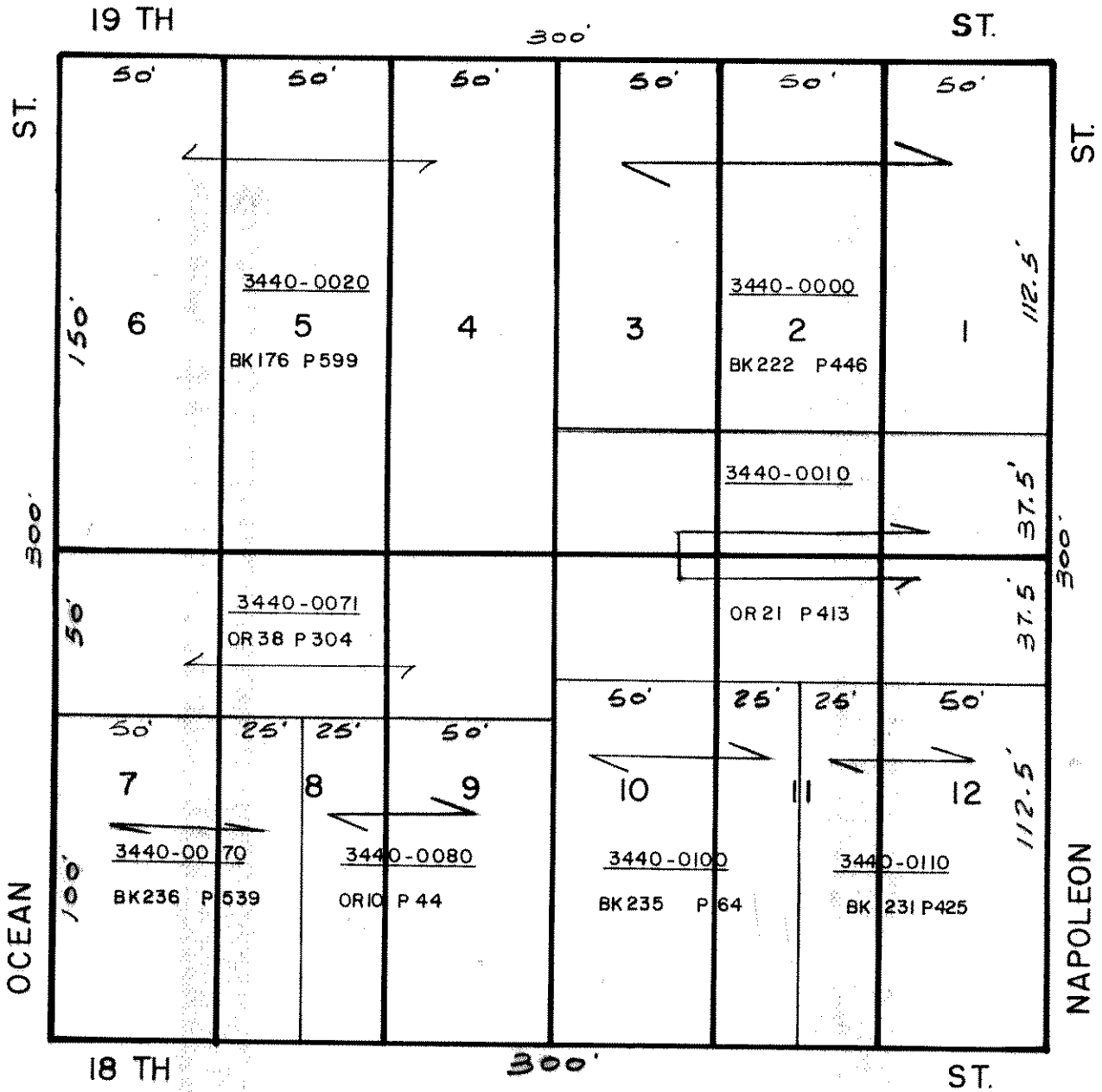
N
SCALE 1" = 50'

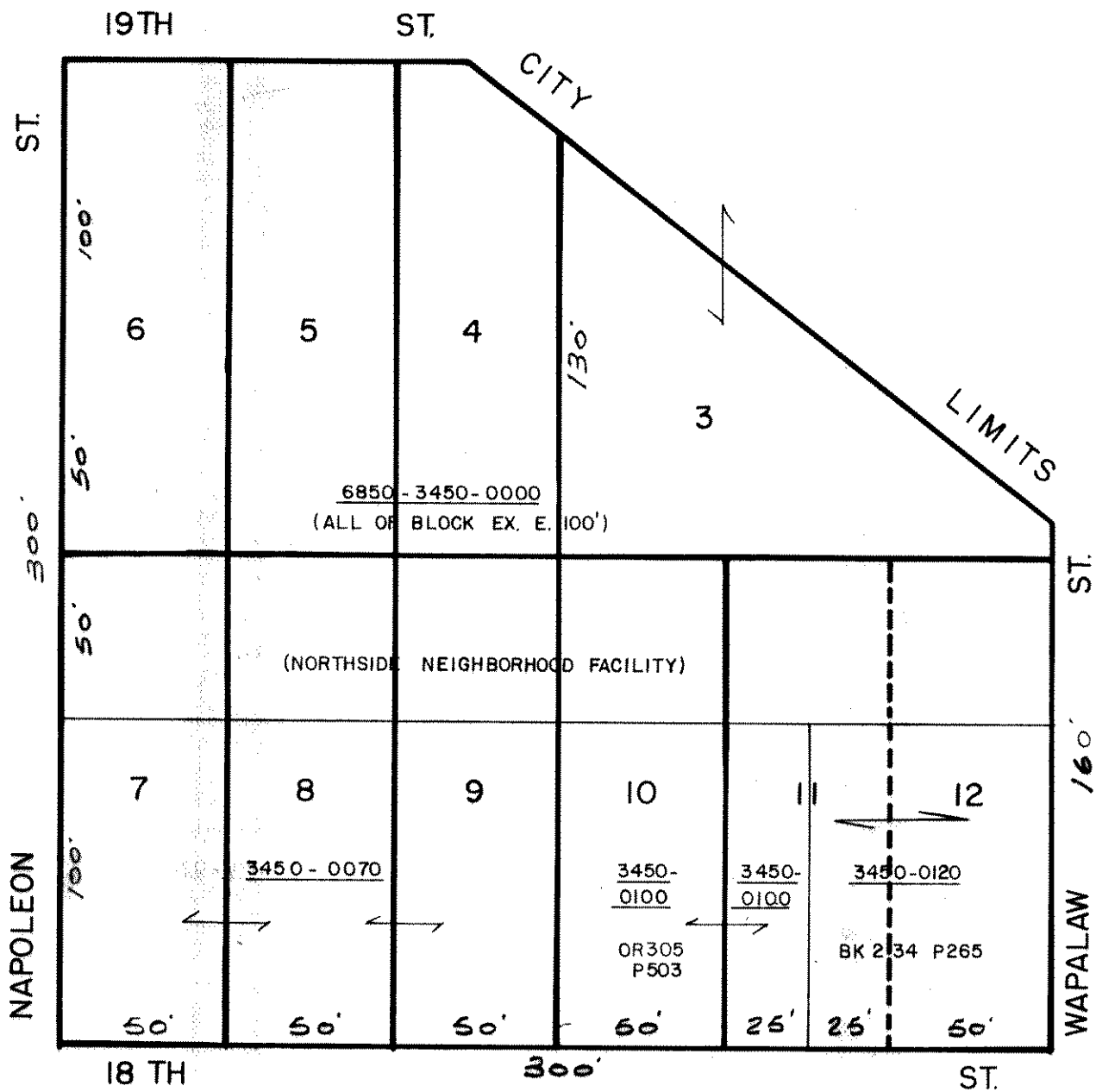
MERWIN'S S/D

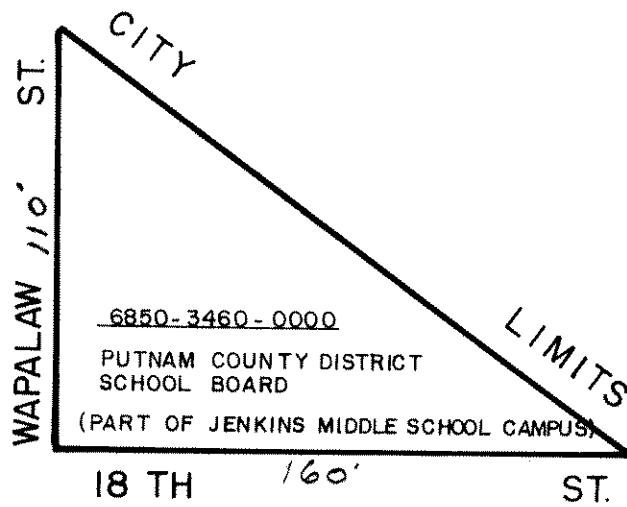
MB 2 P 38



RALPH'S S/D MB I PI33







PALATKA

-

BLOCK 346

20 TH ST.

20'
ST.

CITY

300'

LIMITS

6850-3470-0000

GREATOR SHILOH BAPTIST CHURCH

OCEAN

19 TH

300'

ST.

NAPOLEON 80' ST.

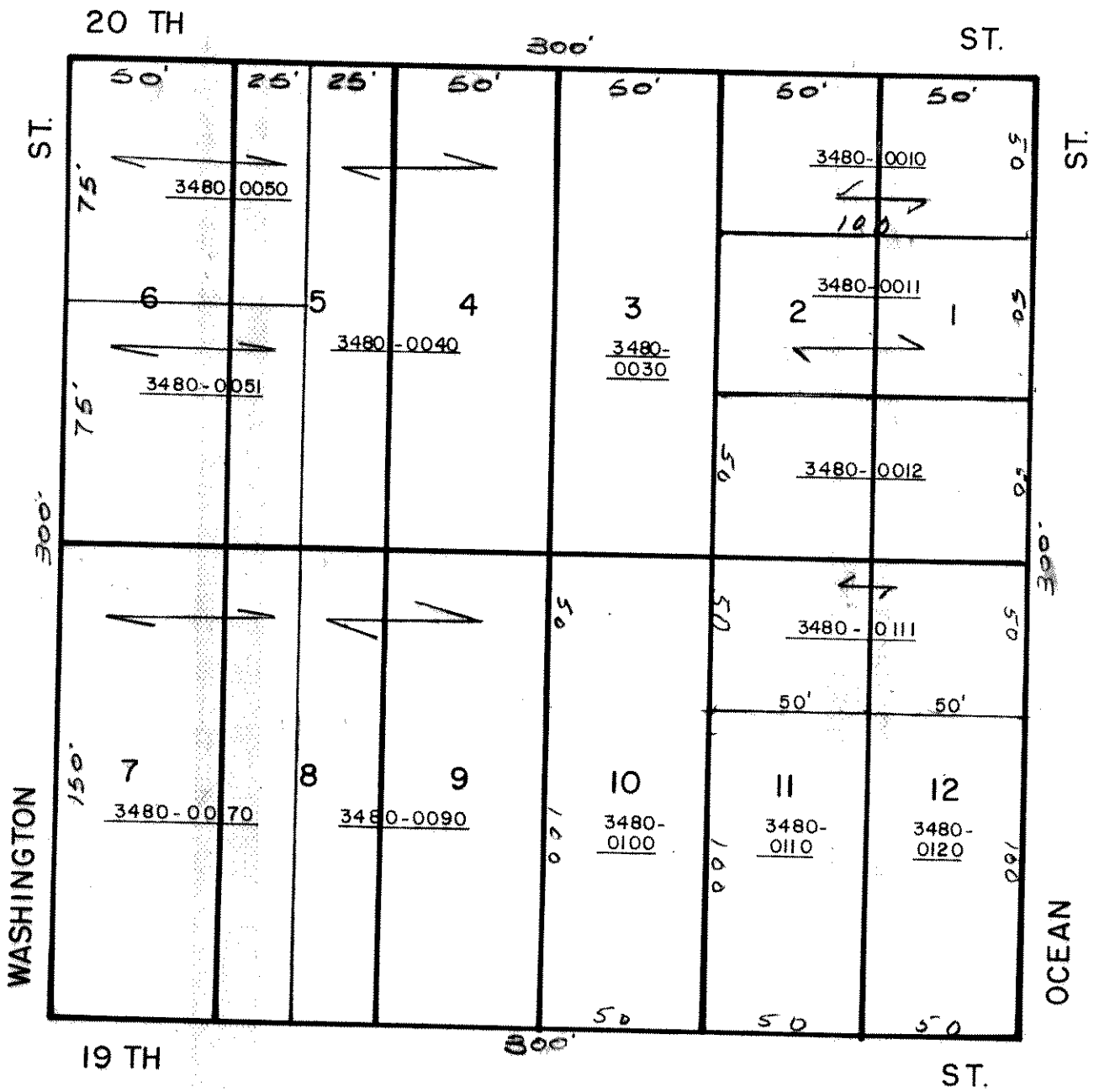


SCALE 1" = 50'

PALATKA

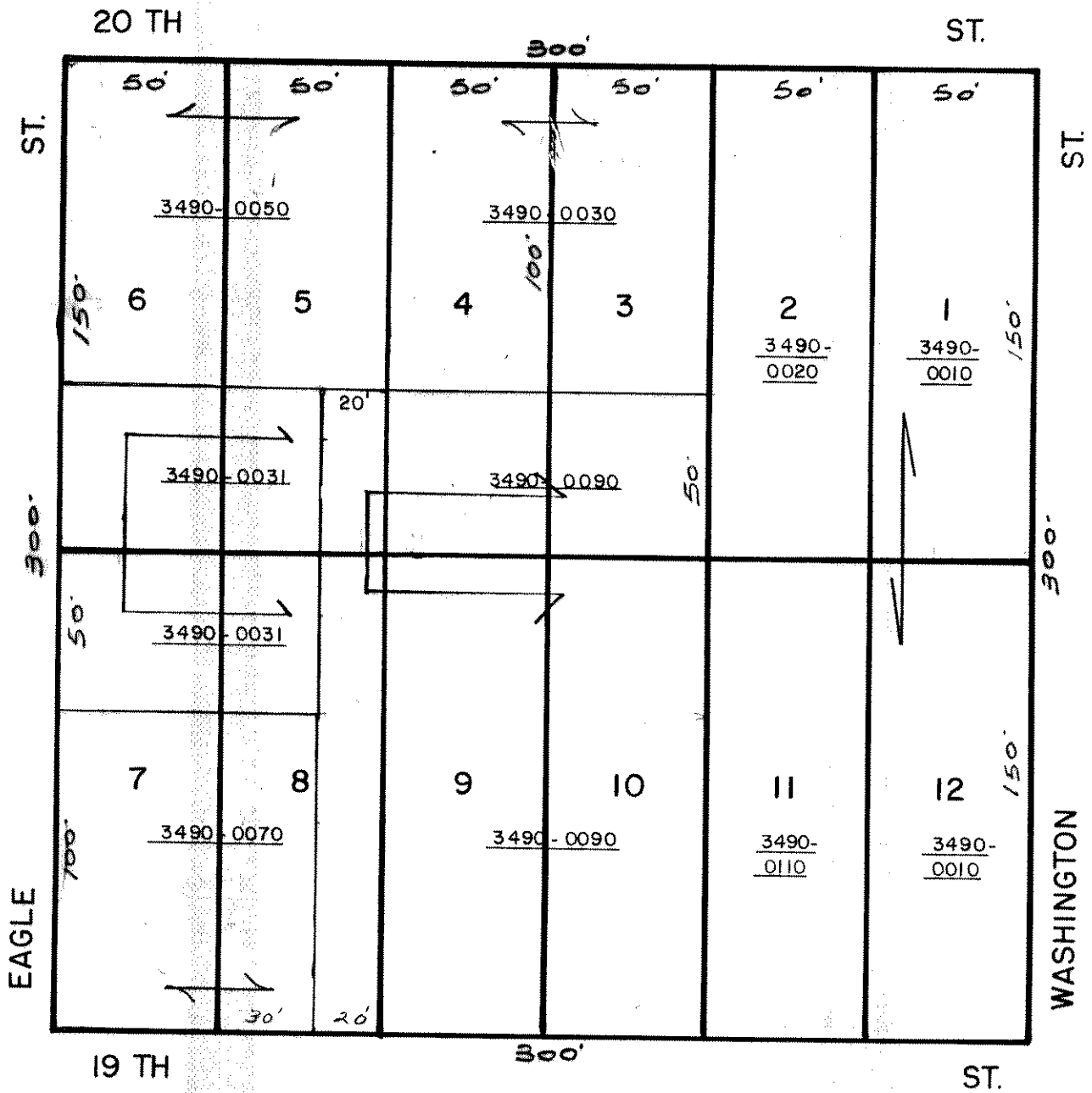
-

BLOCK 347

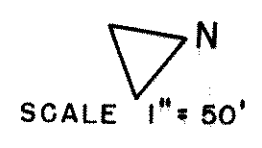
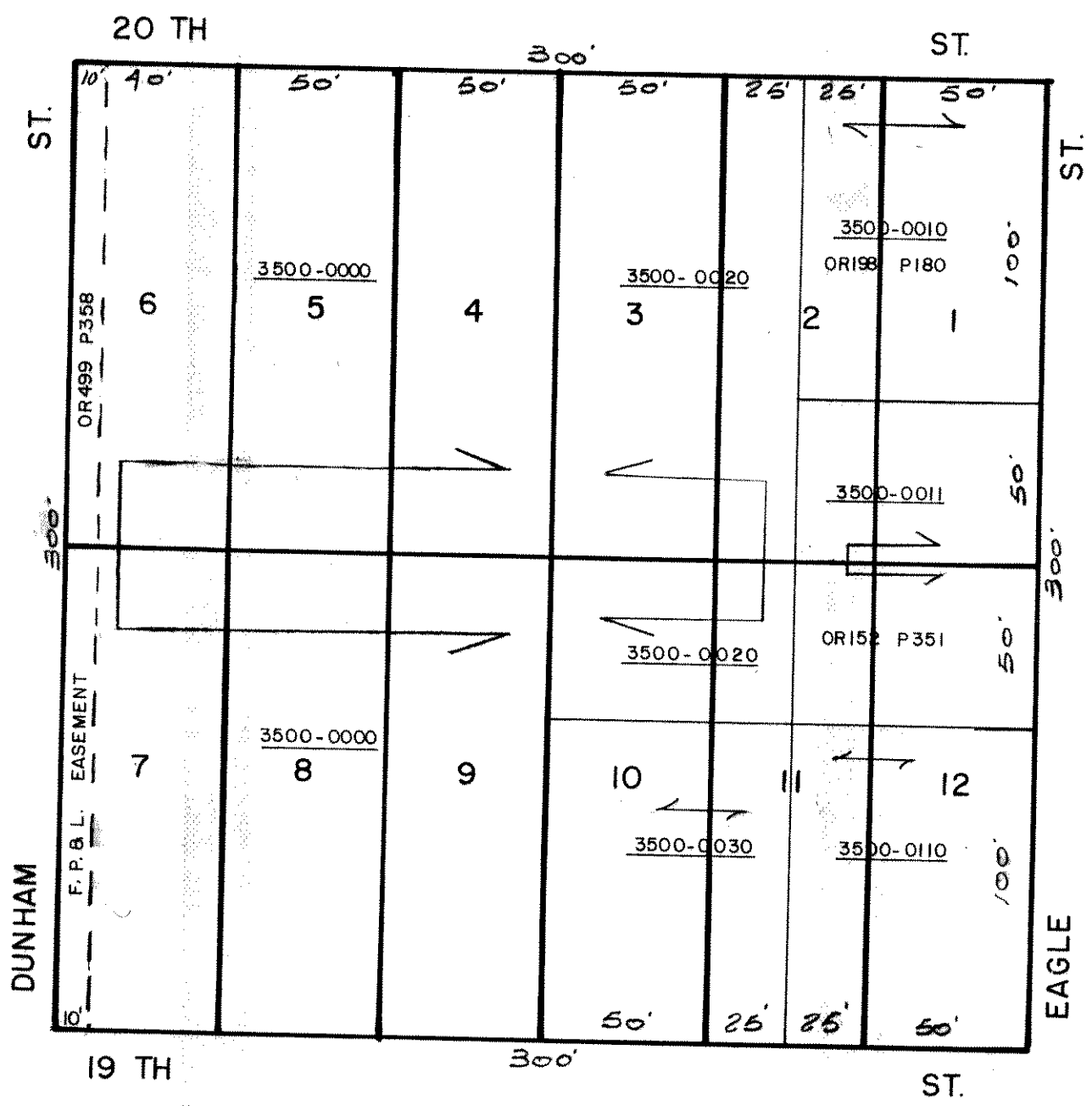


PALATKA

BLOCK 348



 N
 SCALE 1" = 50'



PALATKA

BLOCK 350