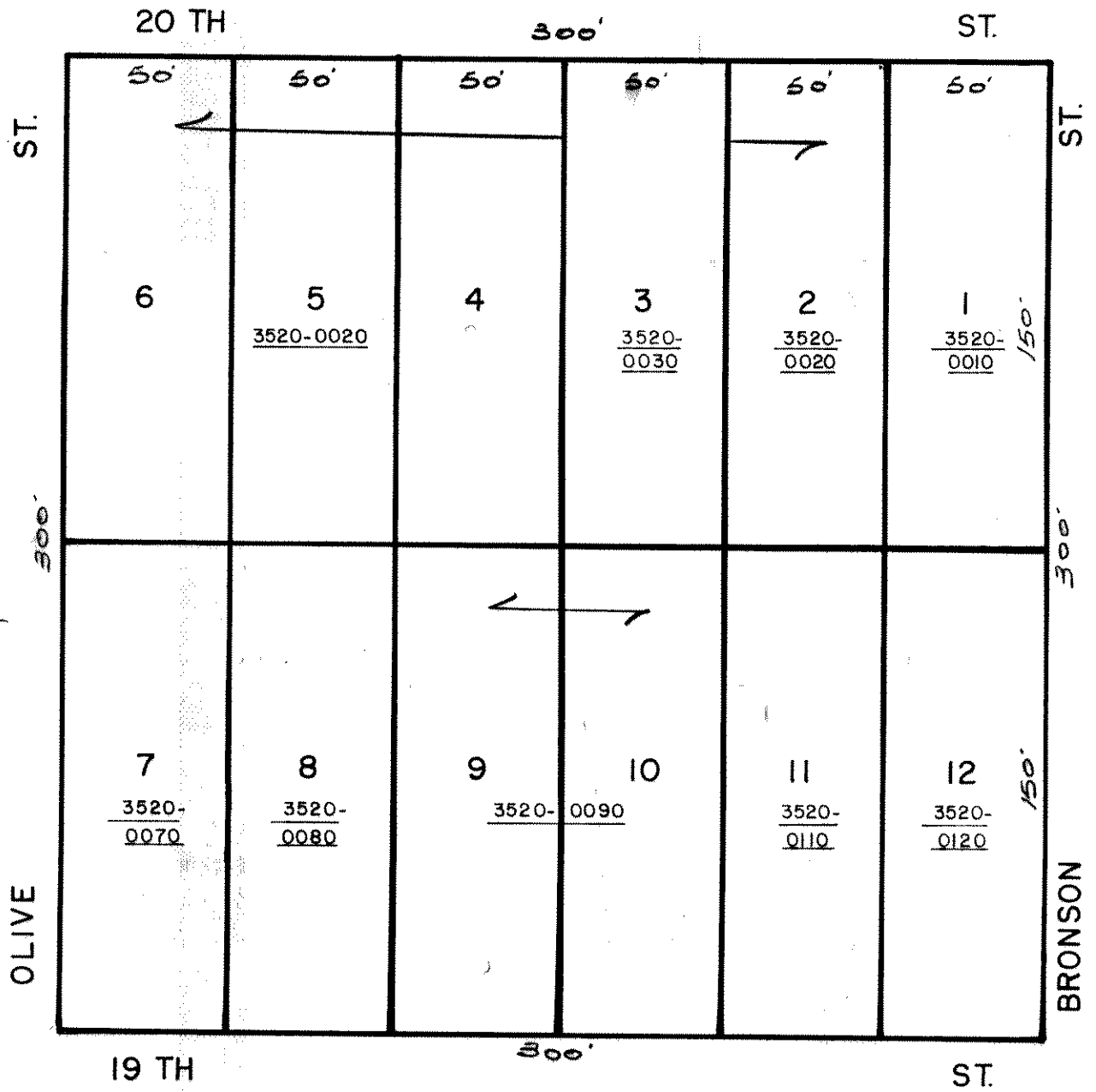
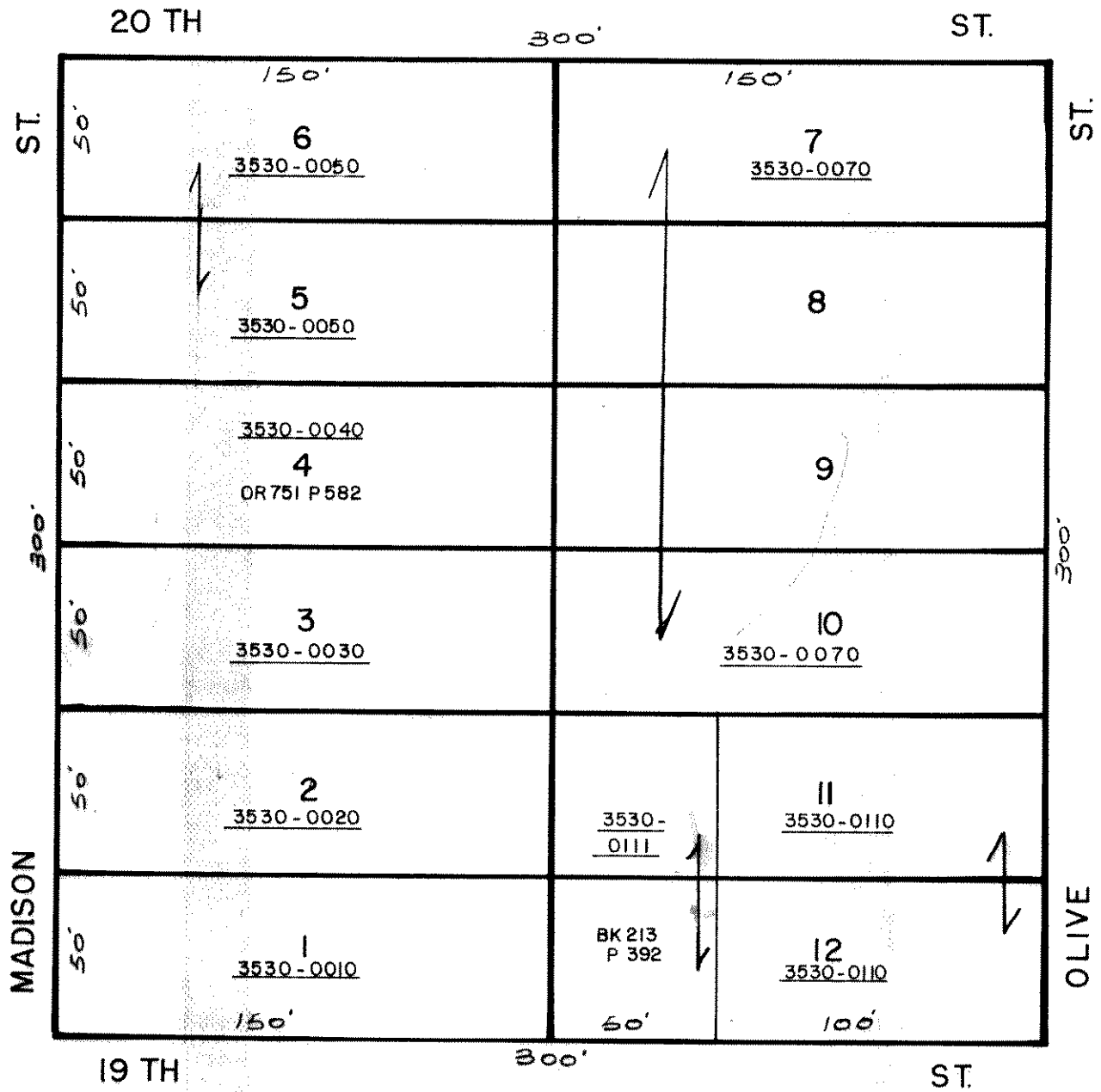


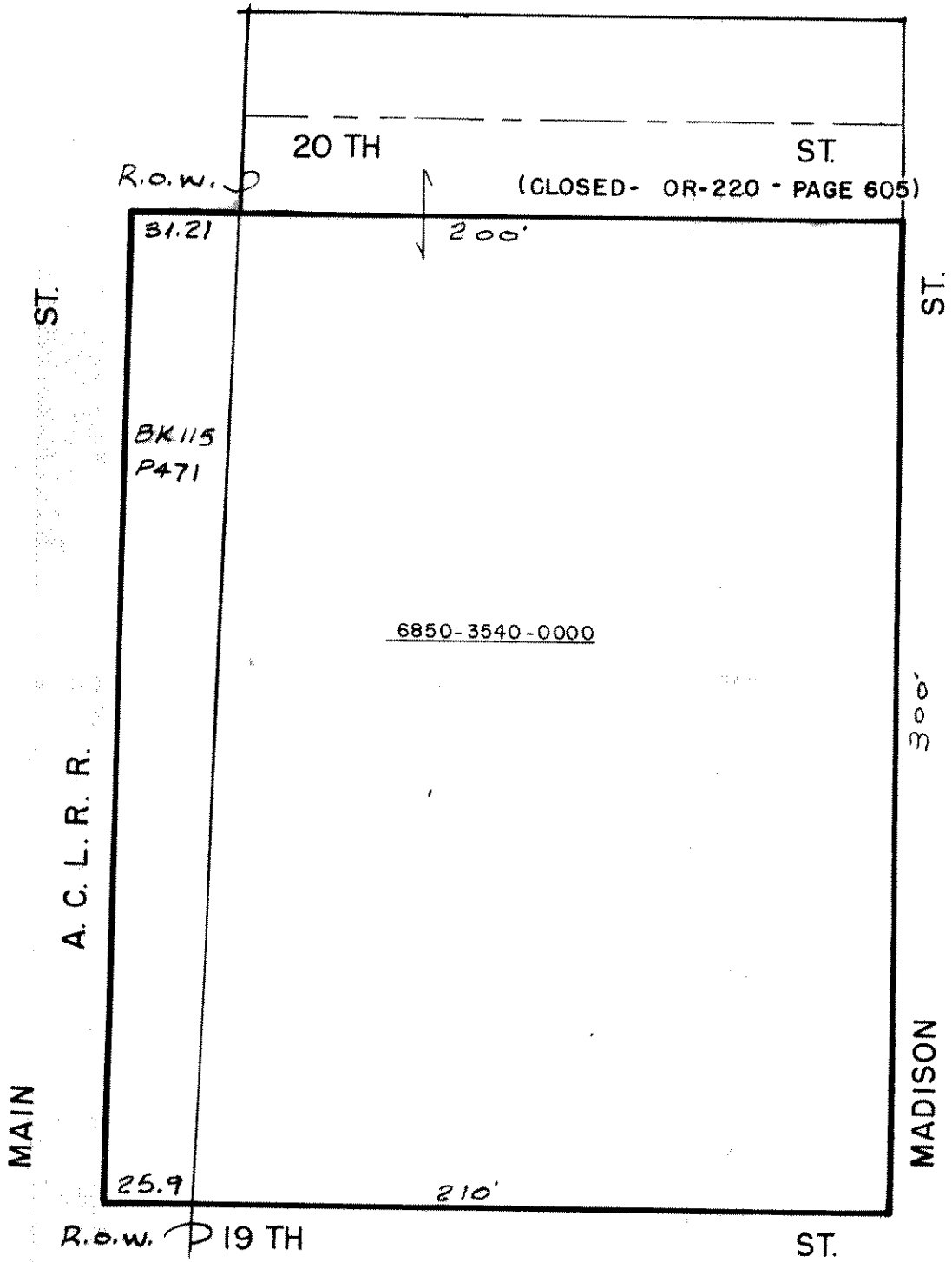
 N
 SCALE 1" = 50'



PALATKA

BLOCK 352





SCALE 1" = 50'

OR 373 P1217

145.0'

148.38'

CLOSED

26.0'

OR 355 P1715

R.o.w.

20 TH

360

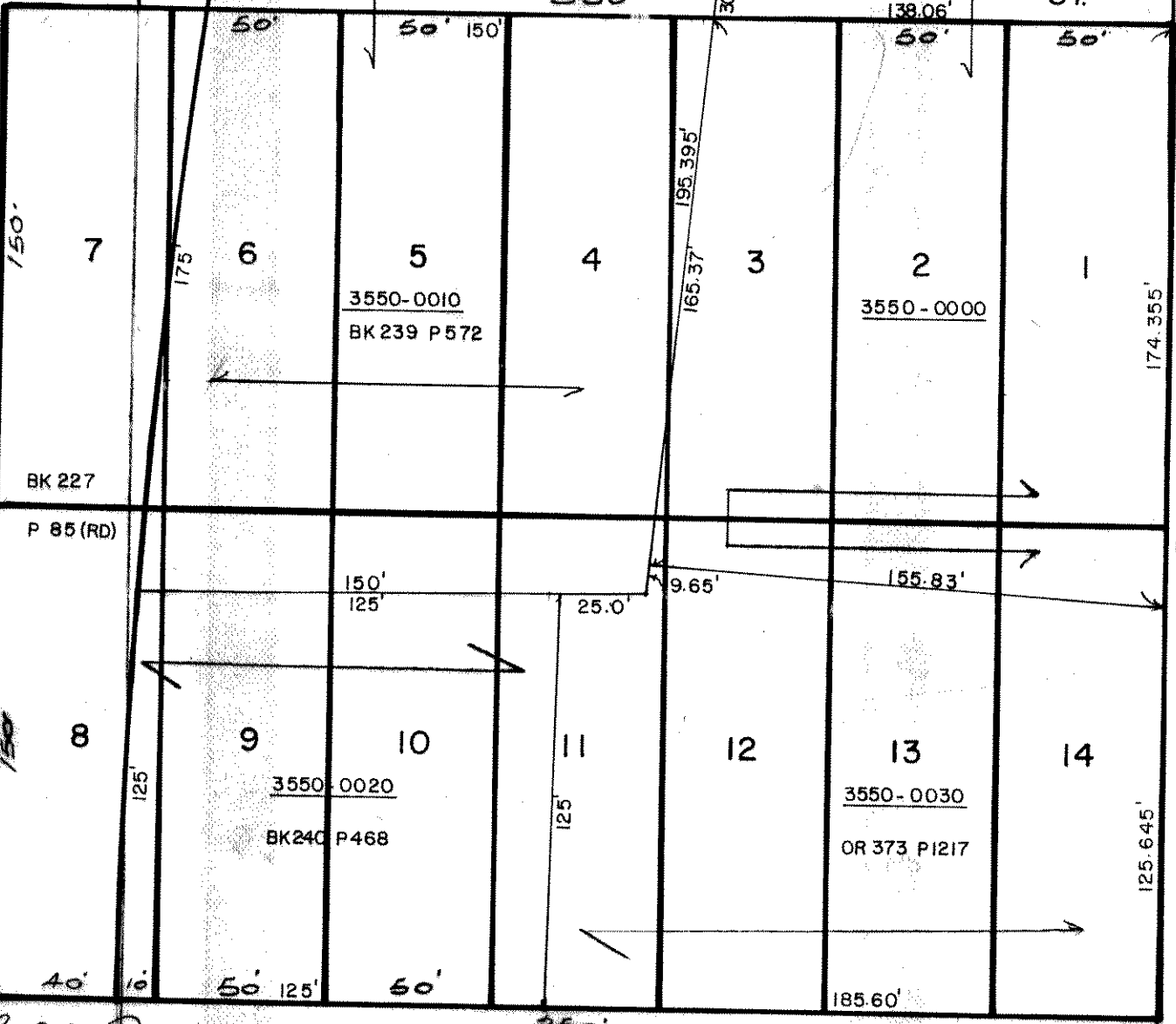
30.02'

138.06'

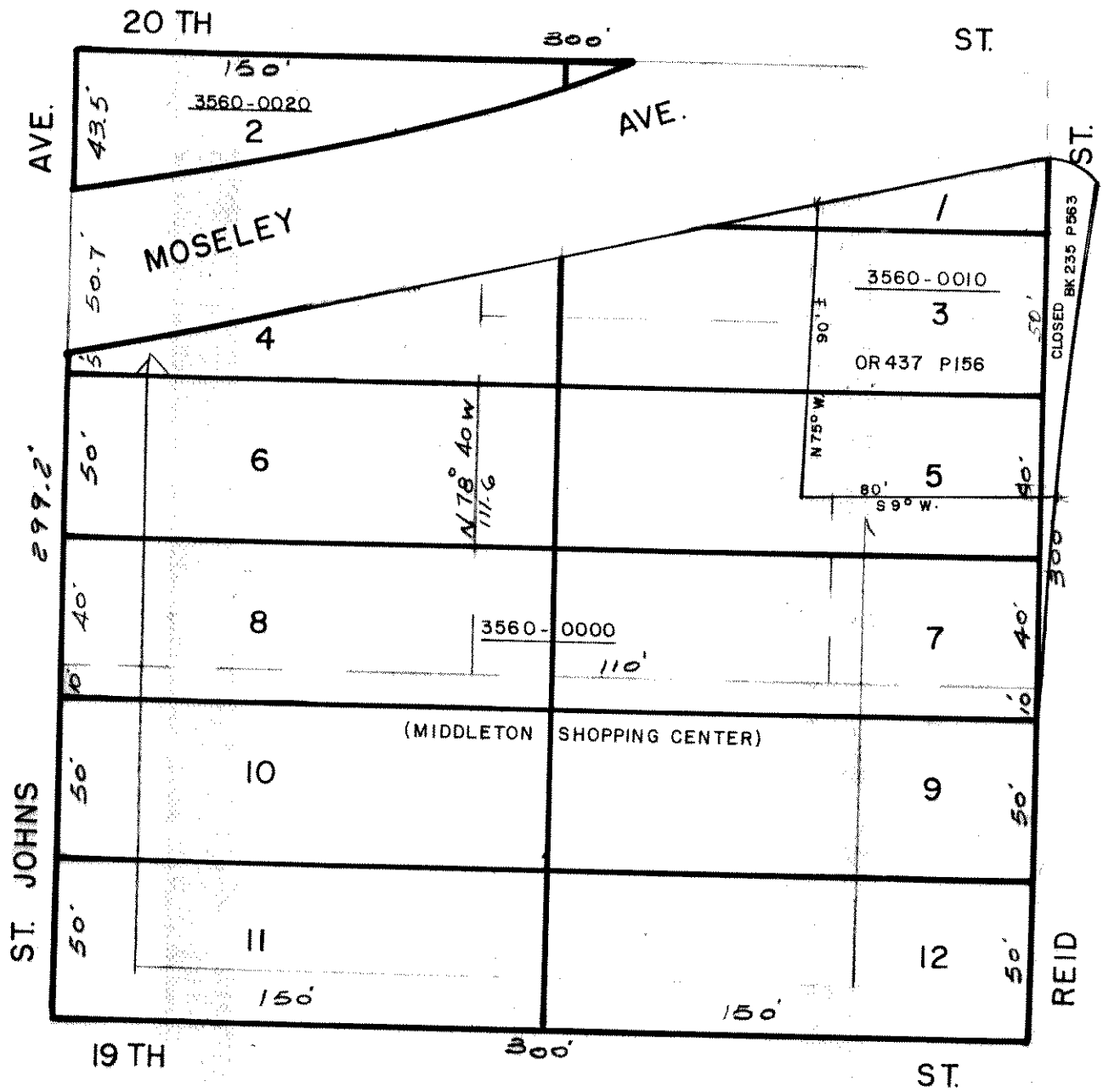
ST.

ST.

ST.



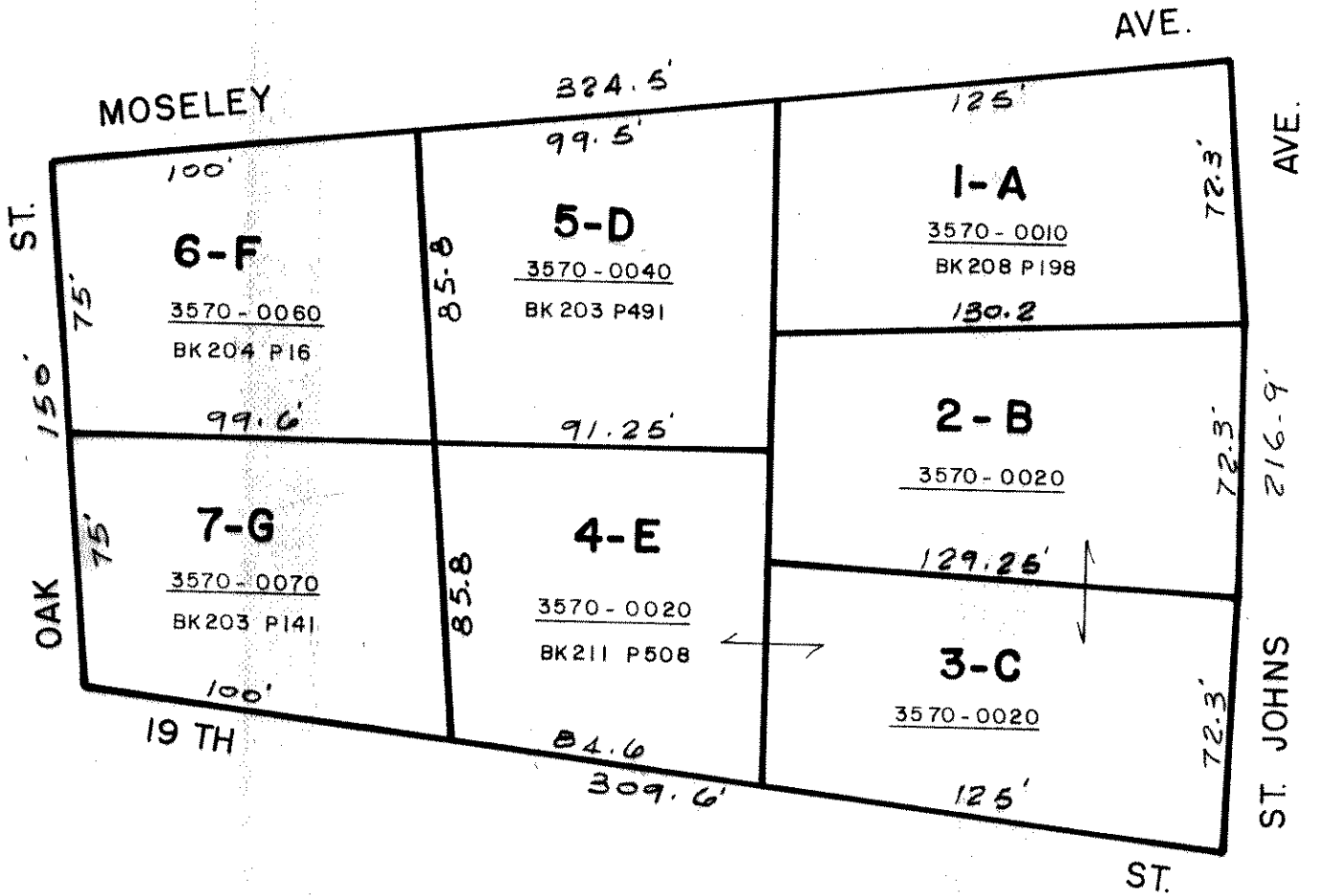
SCALE 1" = 50'



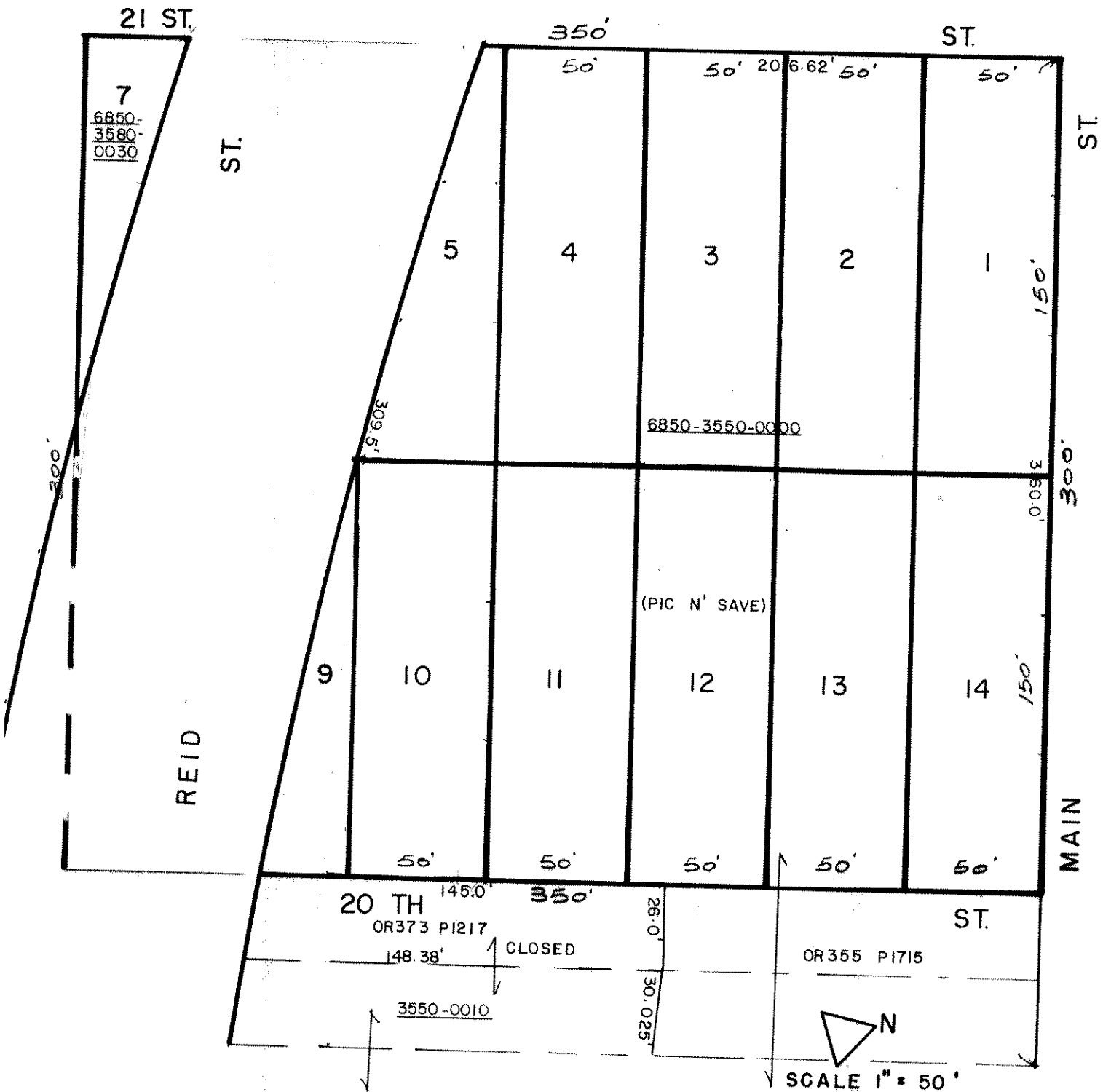
SCALE 1" = 50'

REPLAT MB3 P134

ASSESSED BY DEED NON-CONFORMING TO MB3 P134

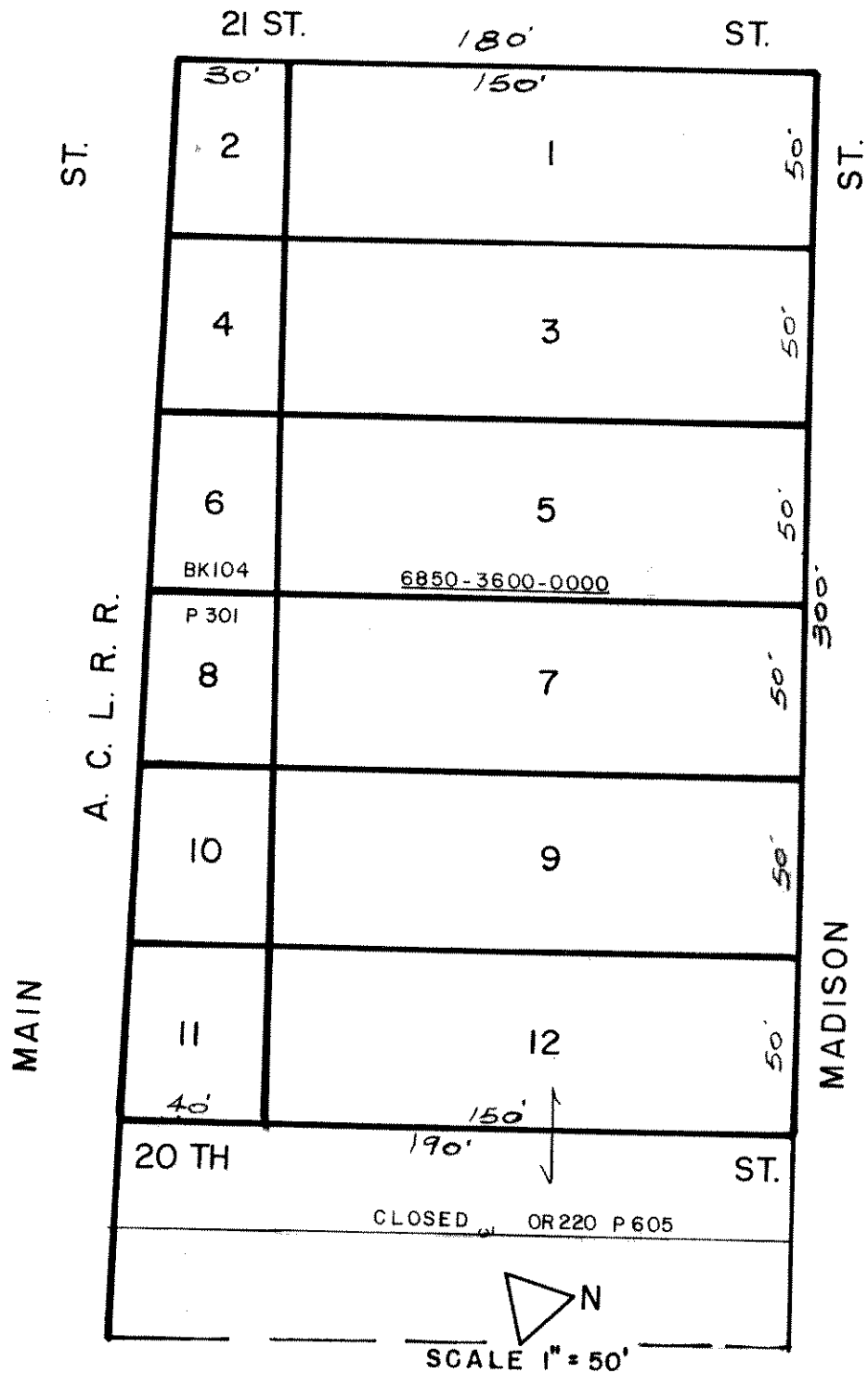


SCALE 1" = 50'

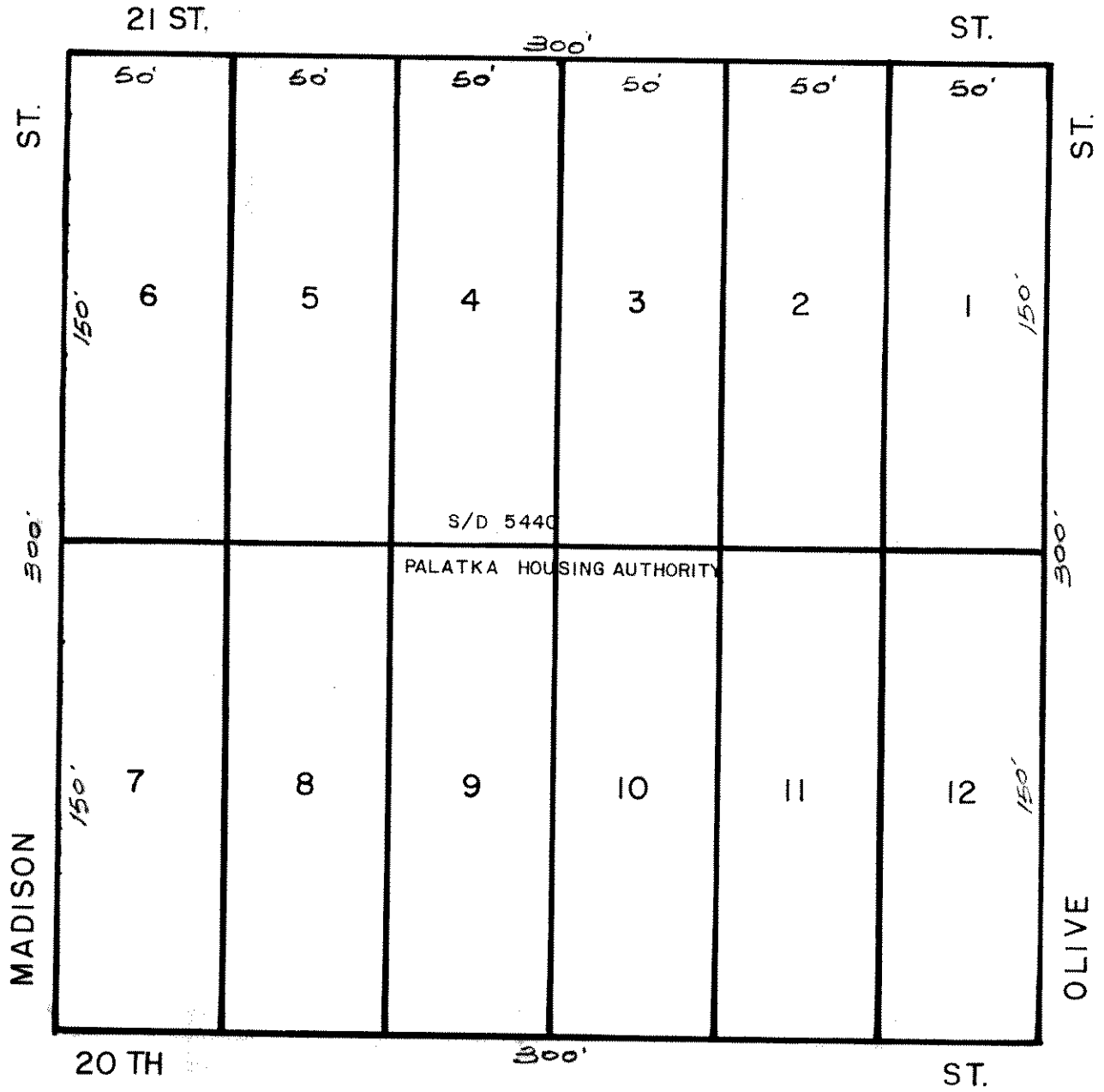


PALATKA

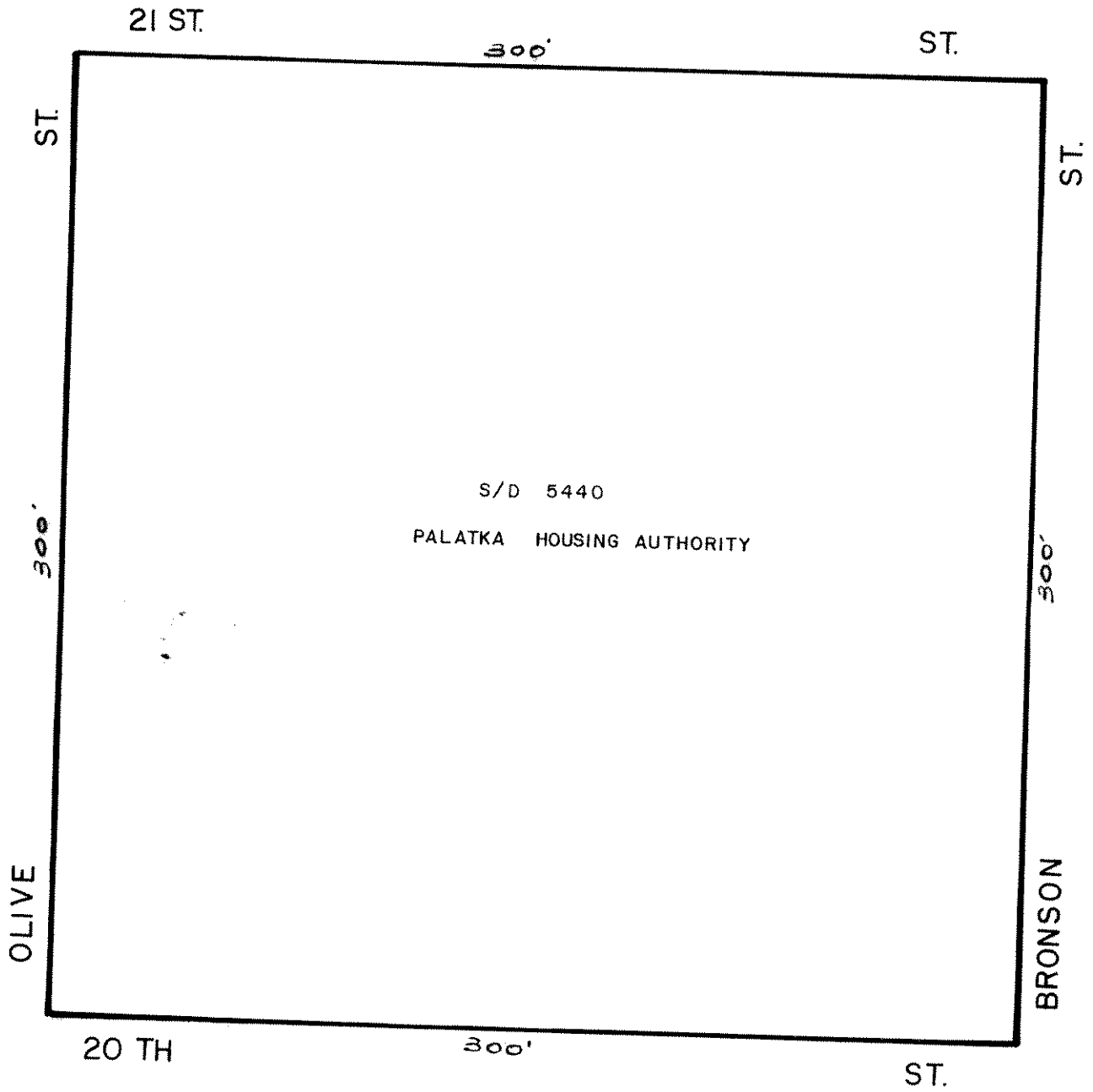
BLOCK 359



MADISON STREET S/D
MB5 P89

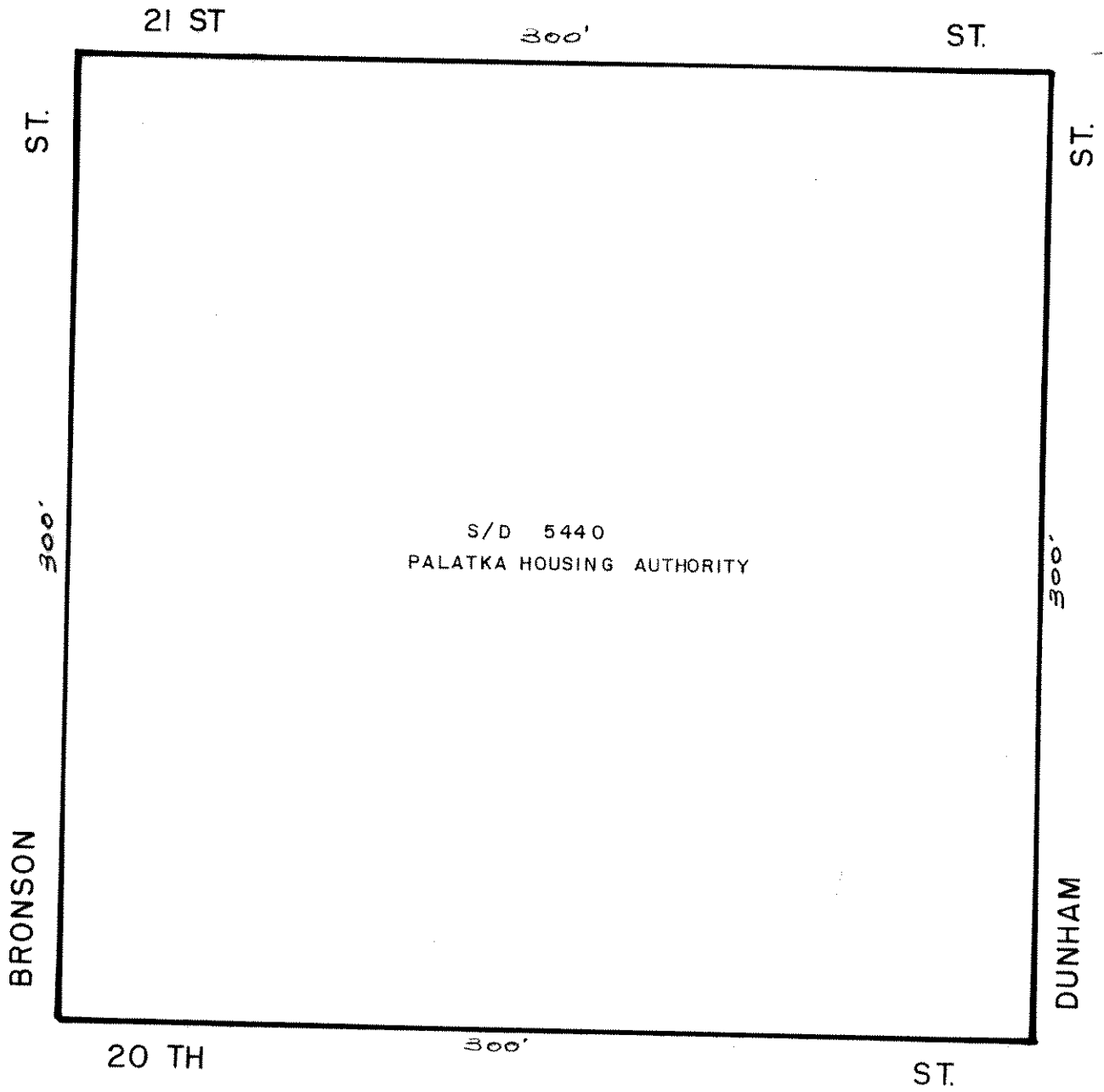


MADISON STREET S/D
MB 5 P 89

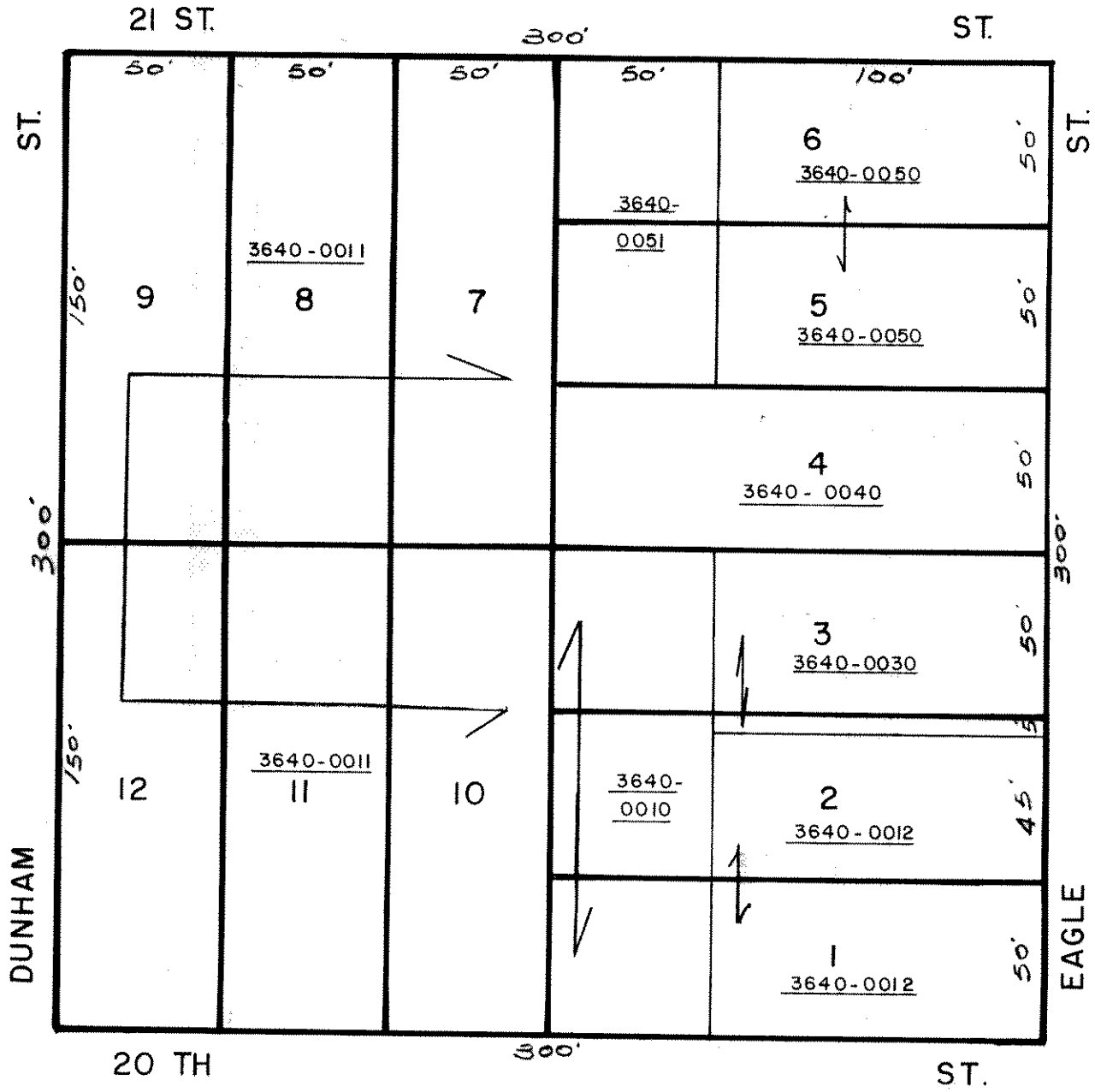


MADISON STREET S/D

MB 5 P 89

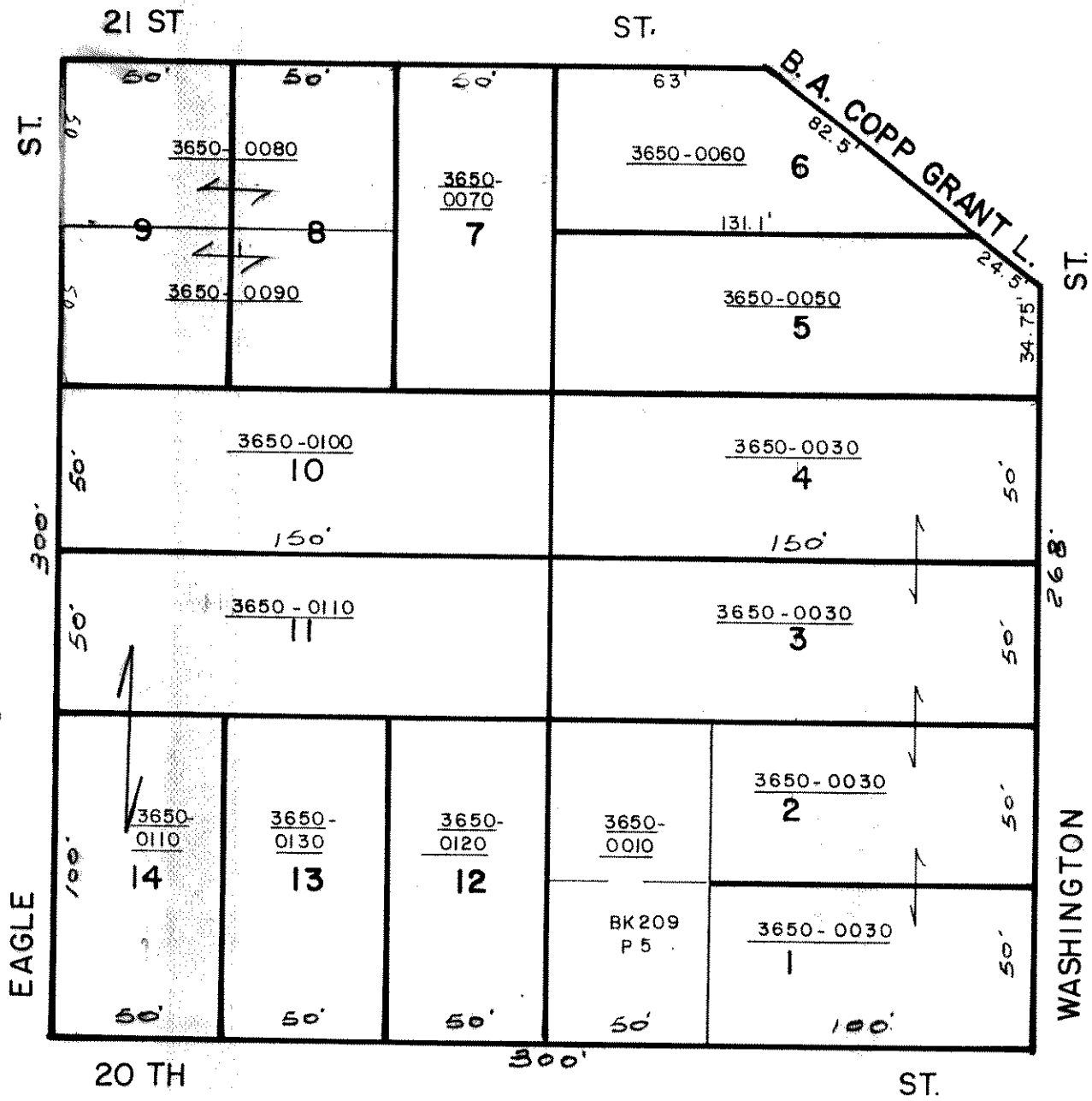


CHRIST EFSTATHION S/D MB 4 P 1

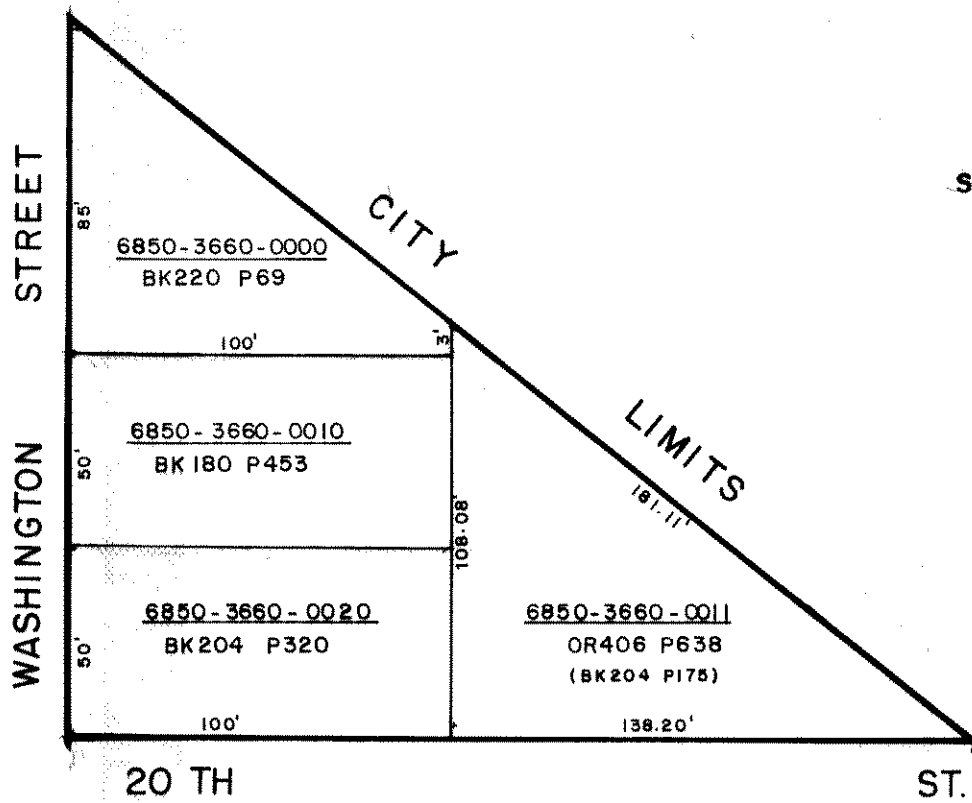



 SCALE 1" = 50'

CHRIST EFSTATHION S/D MB4 PI

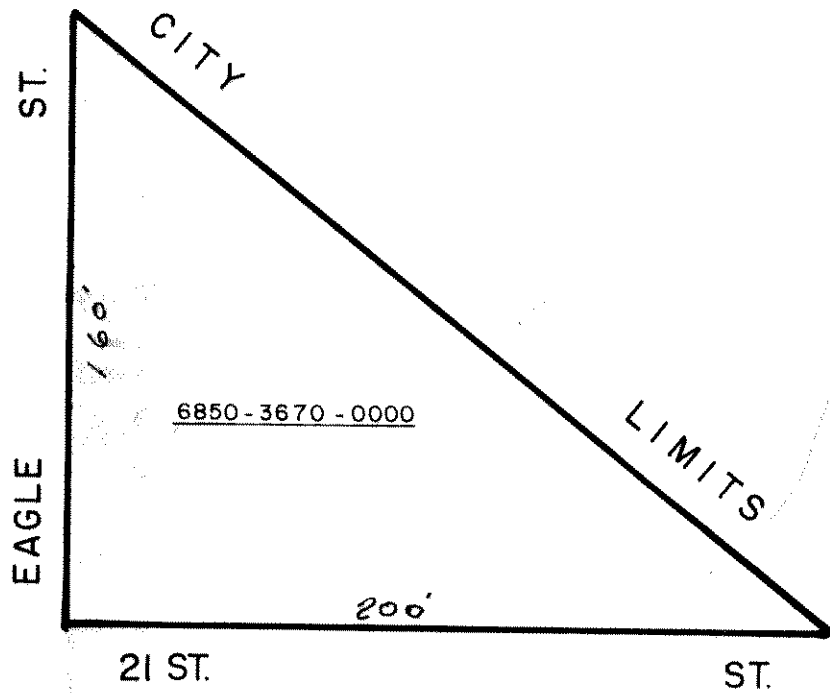


 N
 SCALE 1" = 50'



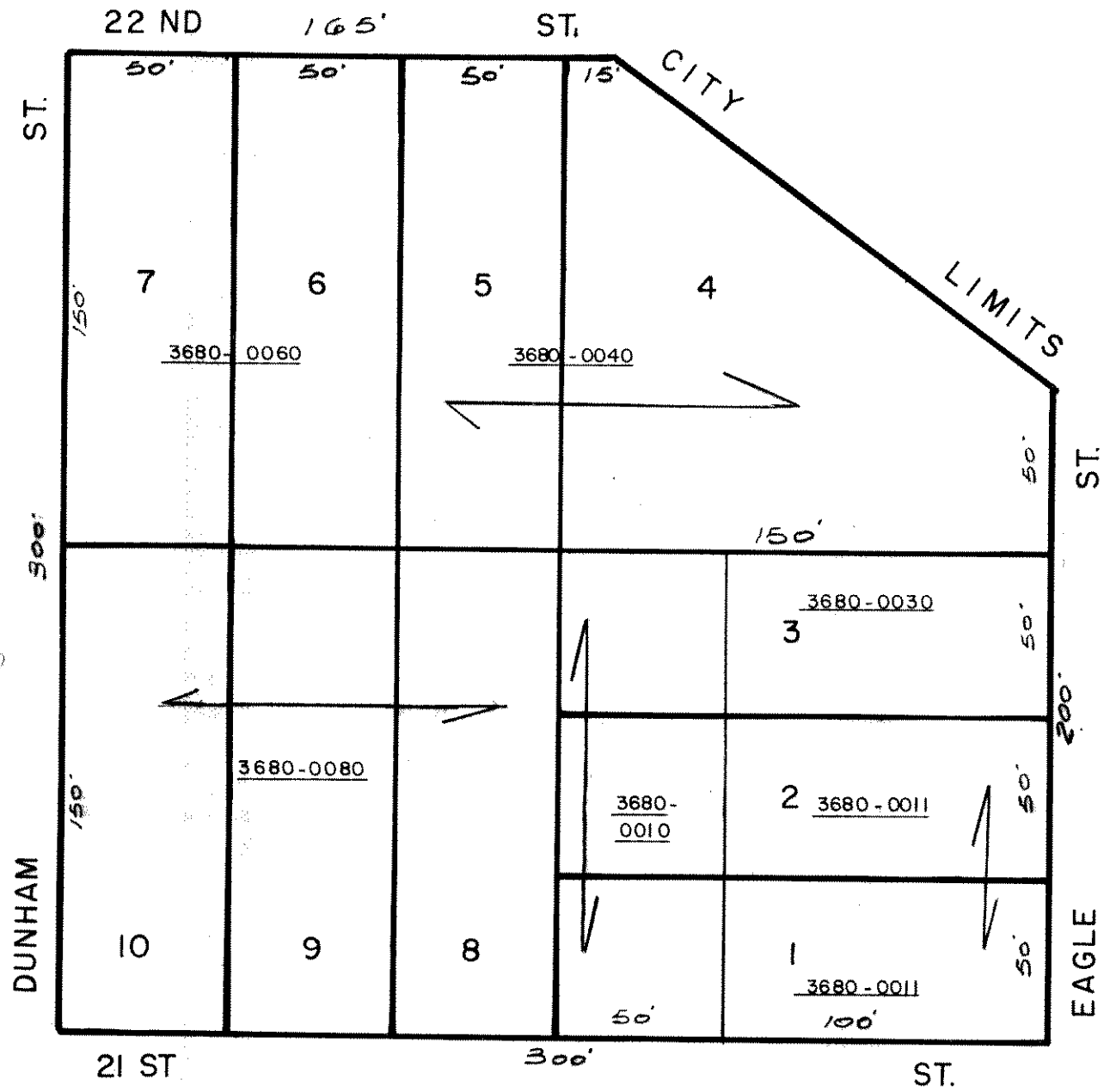
 N
 SCALE 1" = 50'

CHRIST EFSTATHION S/D
MB4 P I

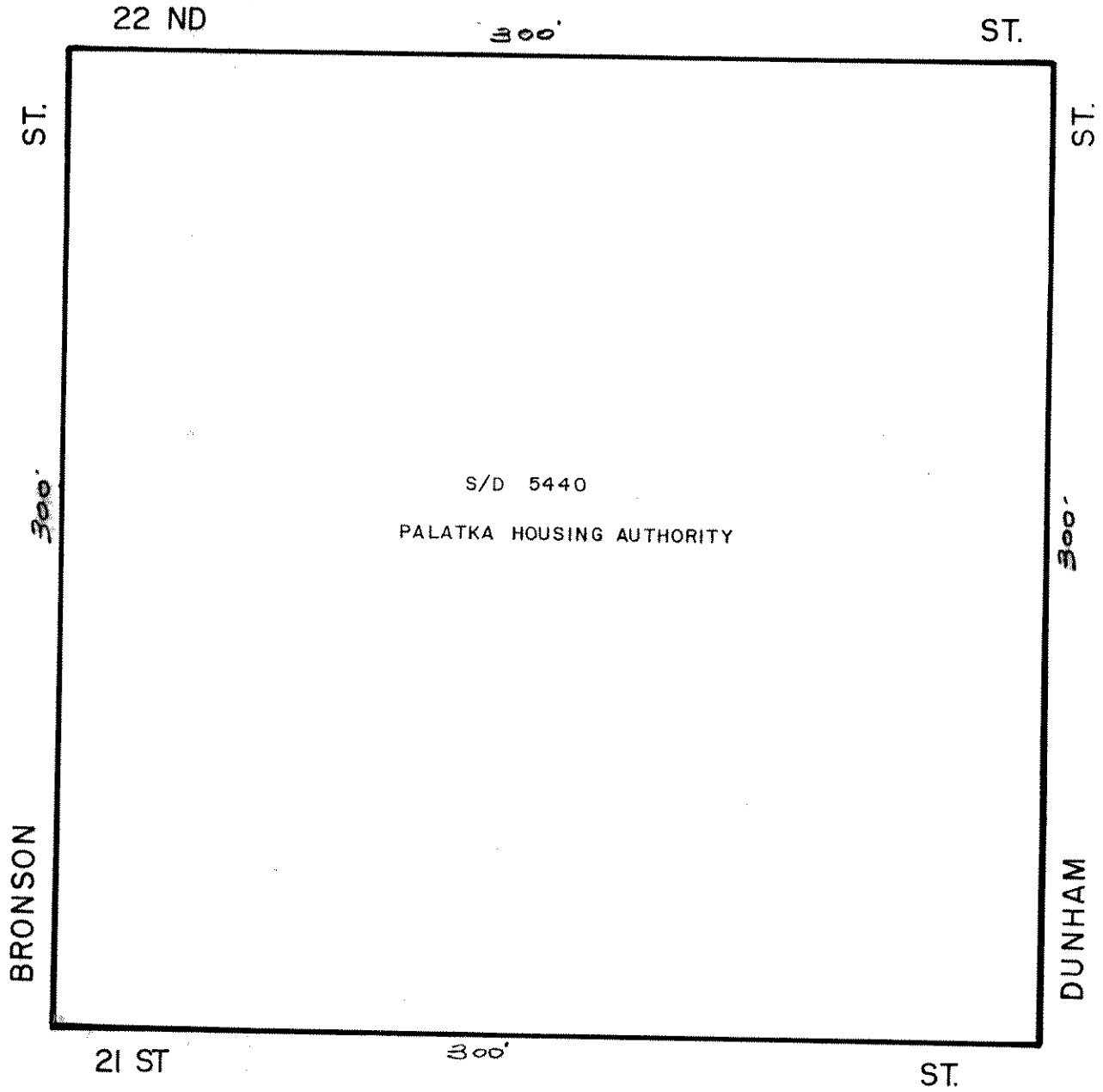


 N
SCALE 1" = 50'

CHRIST EFSTATION S/D
MB 4 P 1

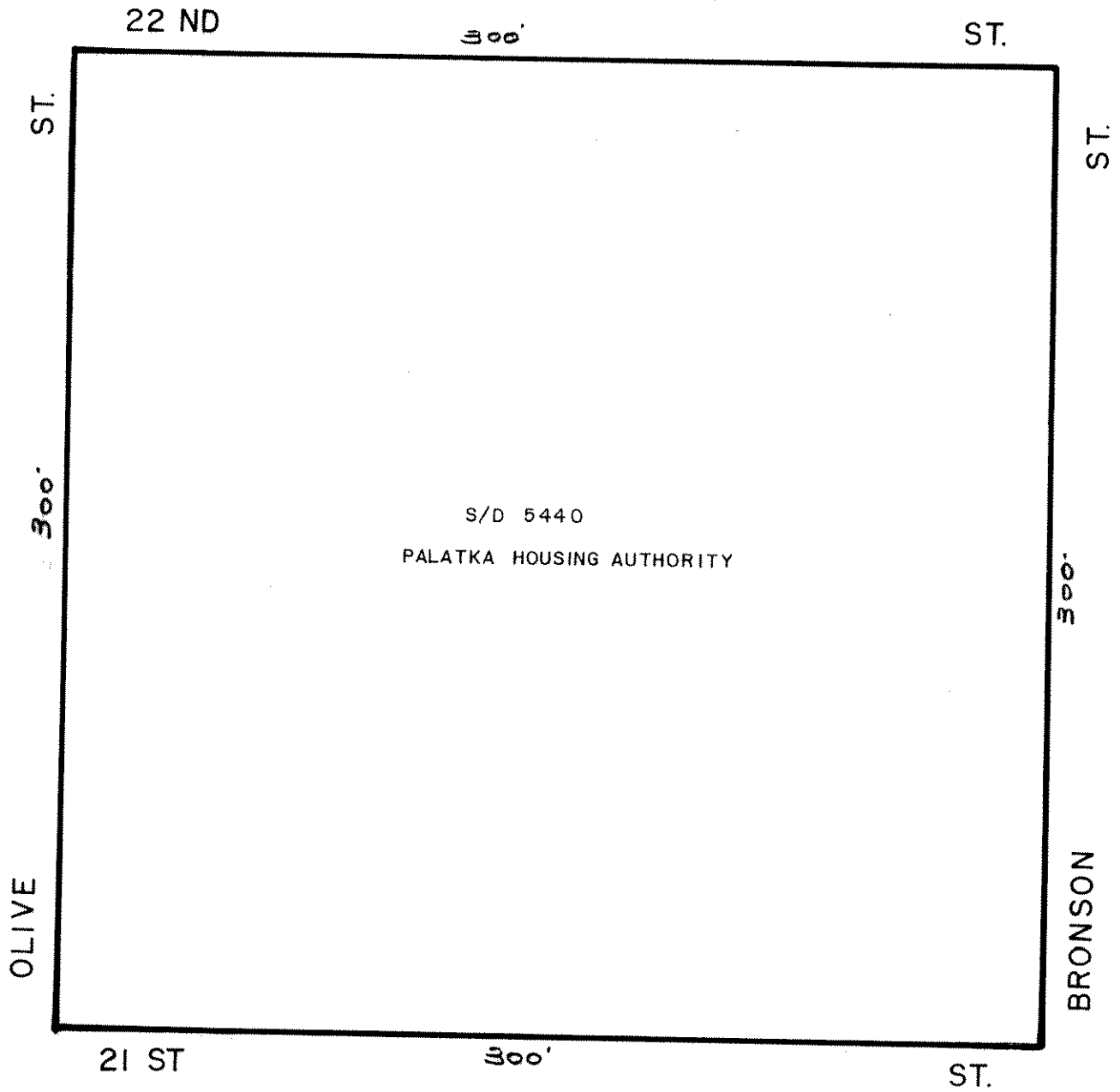


MADISON STREET S/D
MB5 P 89



MADISON STREET S/D

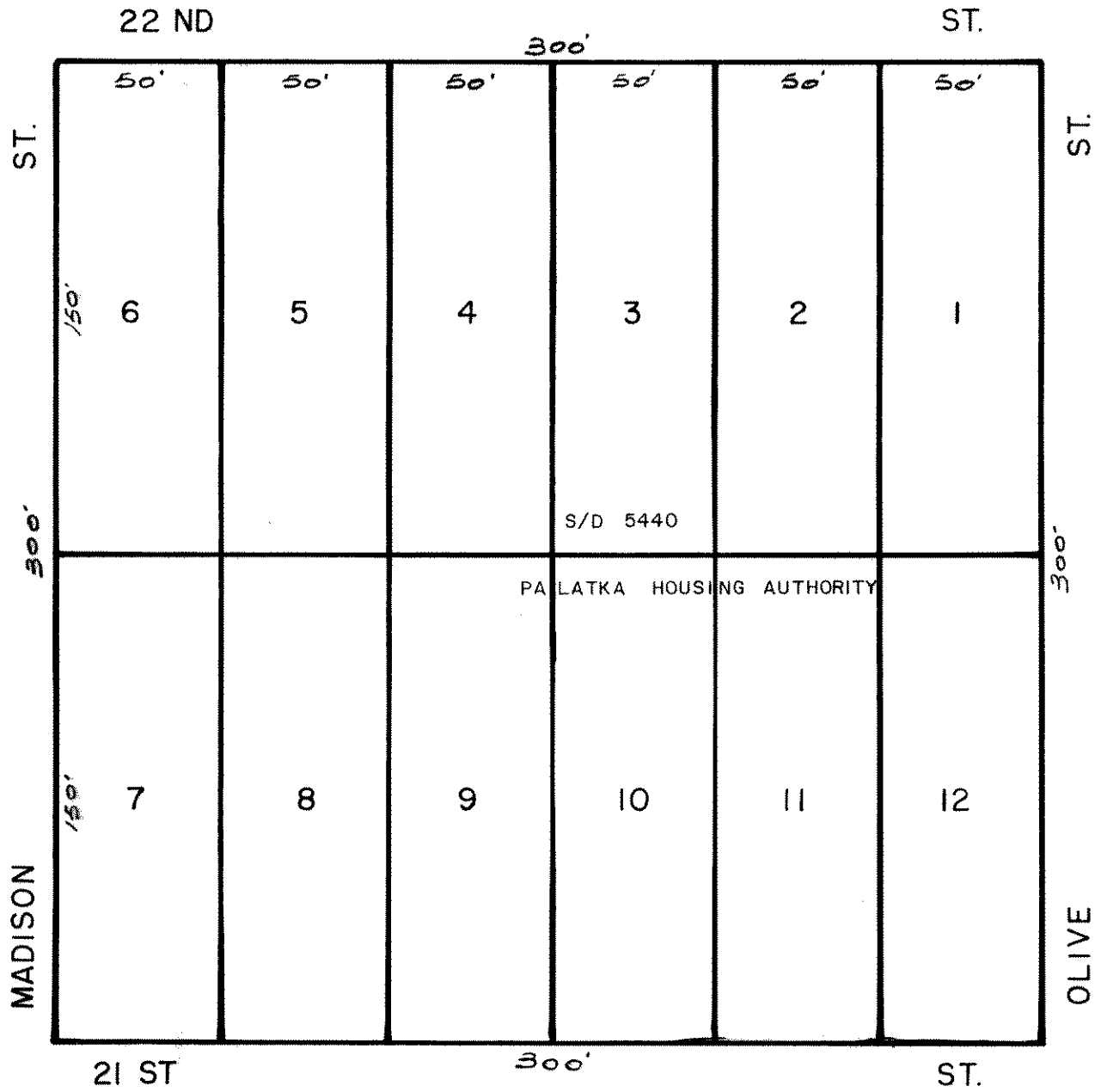
MB 5 P89

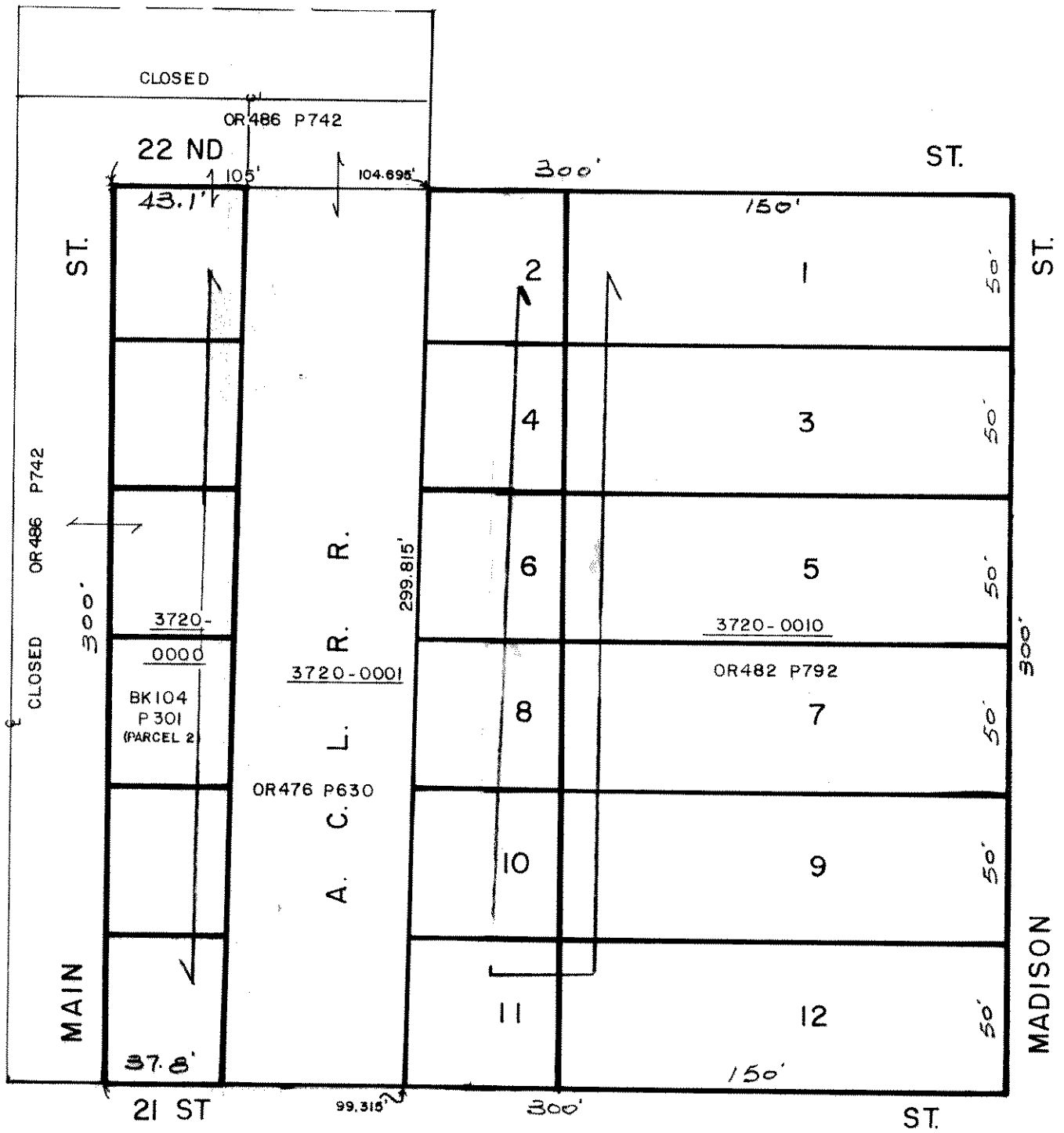


PALATKA

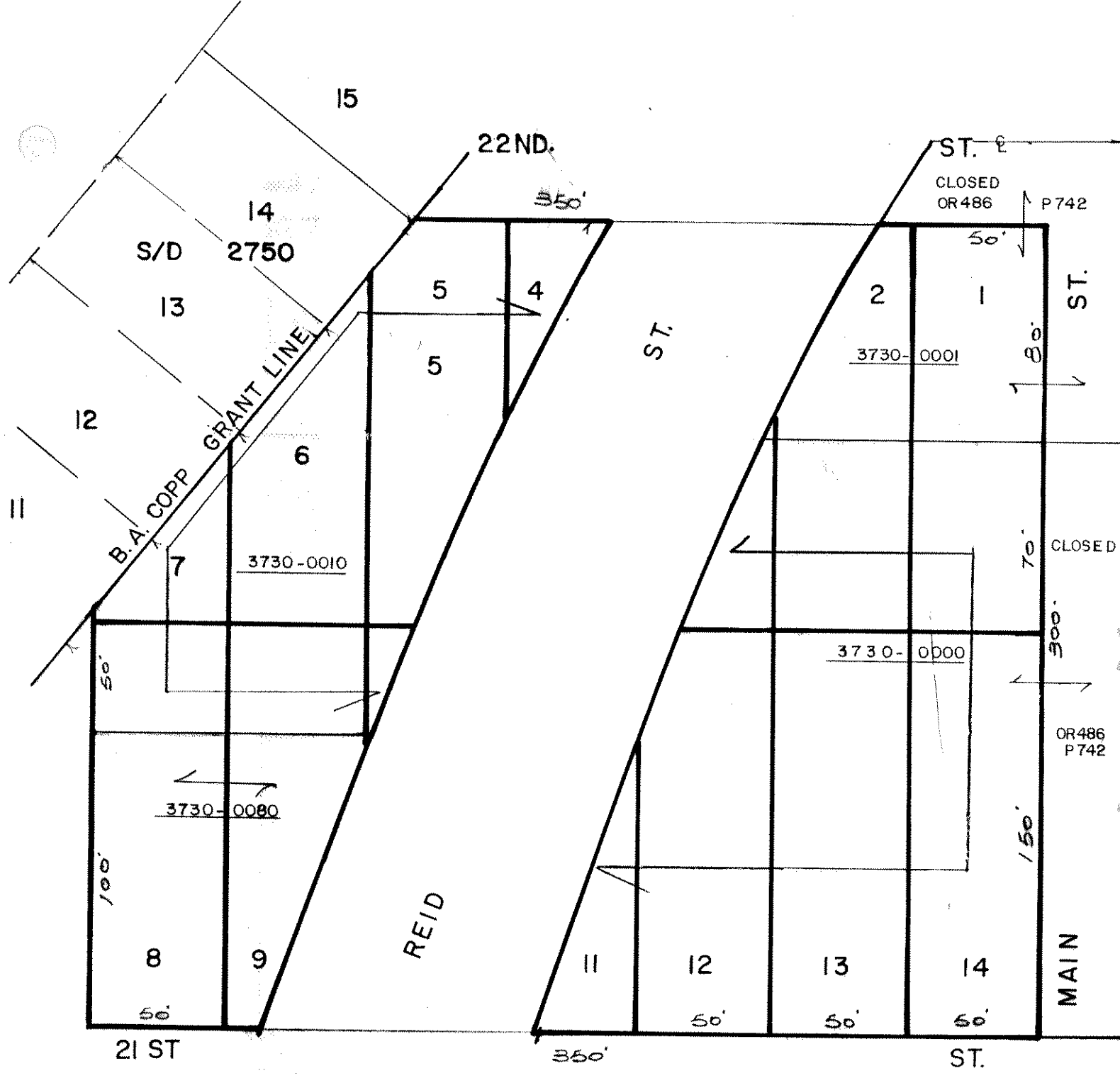
BLOCK 370

MADISON STREET S/D
MB 5 P 89

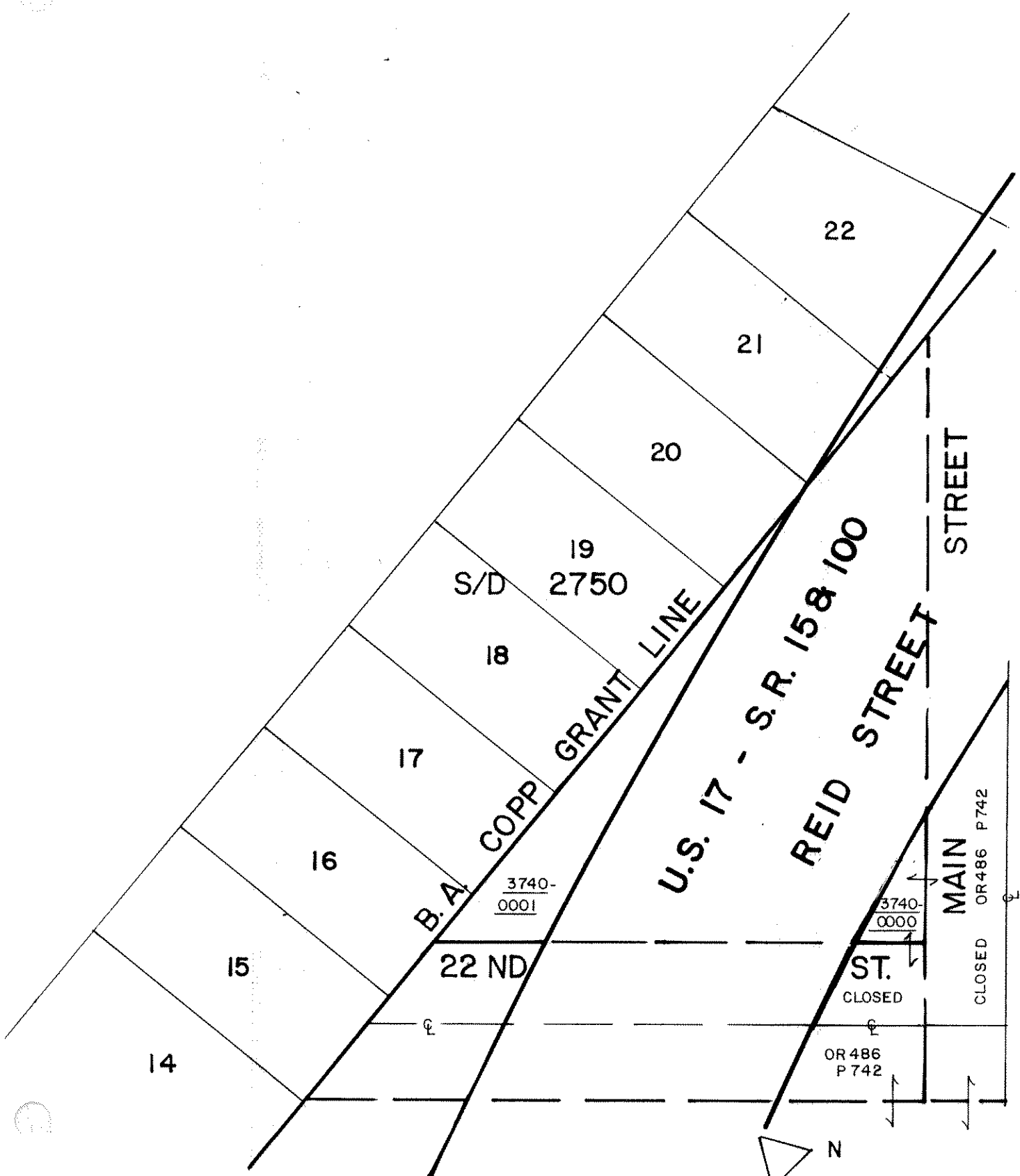




 N
 SCALE 1" = 50'



N
 SCALE 1" = 50'



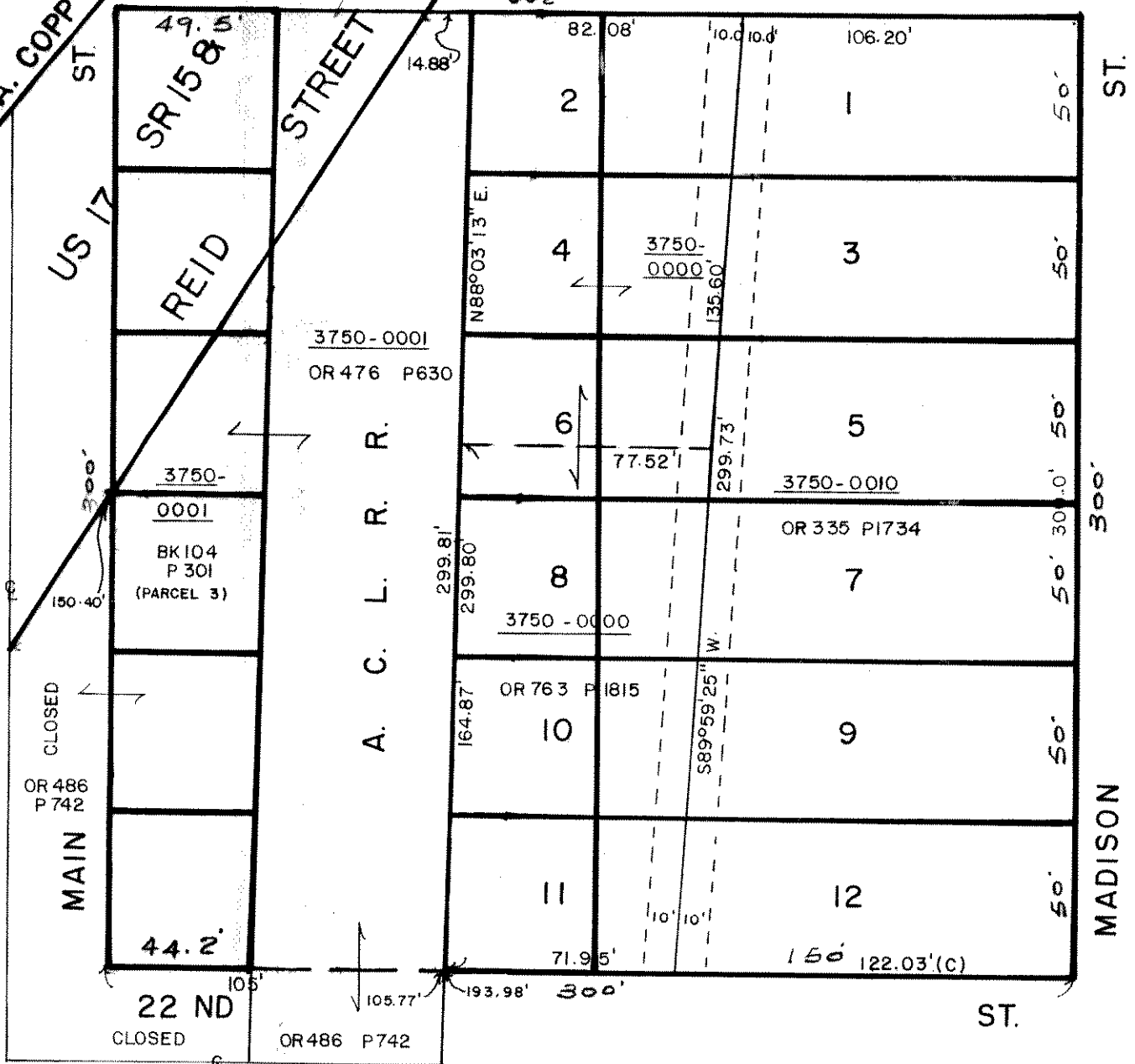
SCALE 1" = 50'

BLOCK 374

B.A. COPP GRANT LINE

23 RD 100

ST.

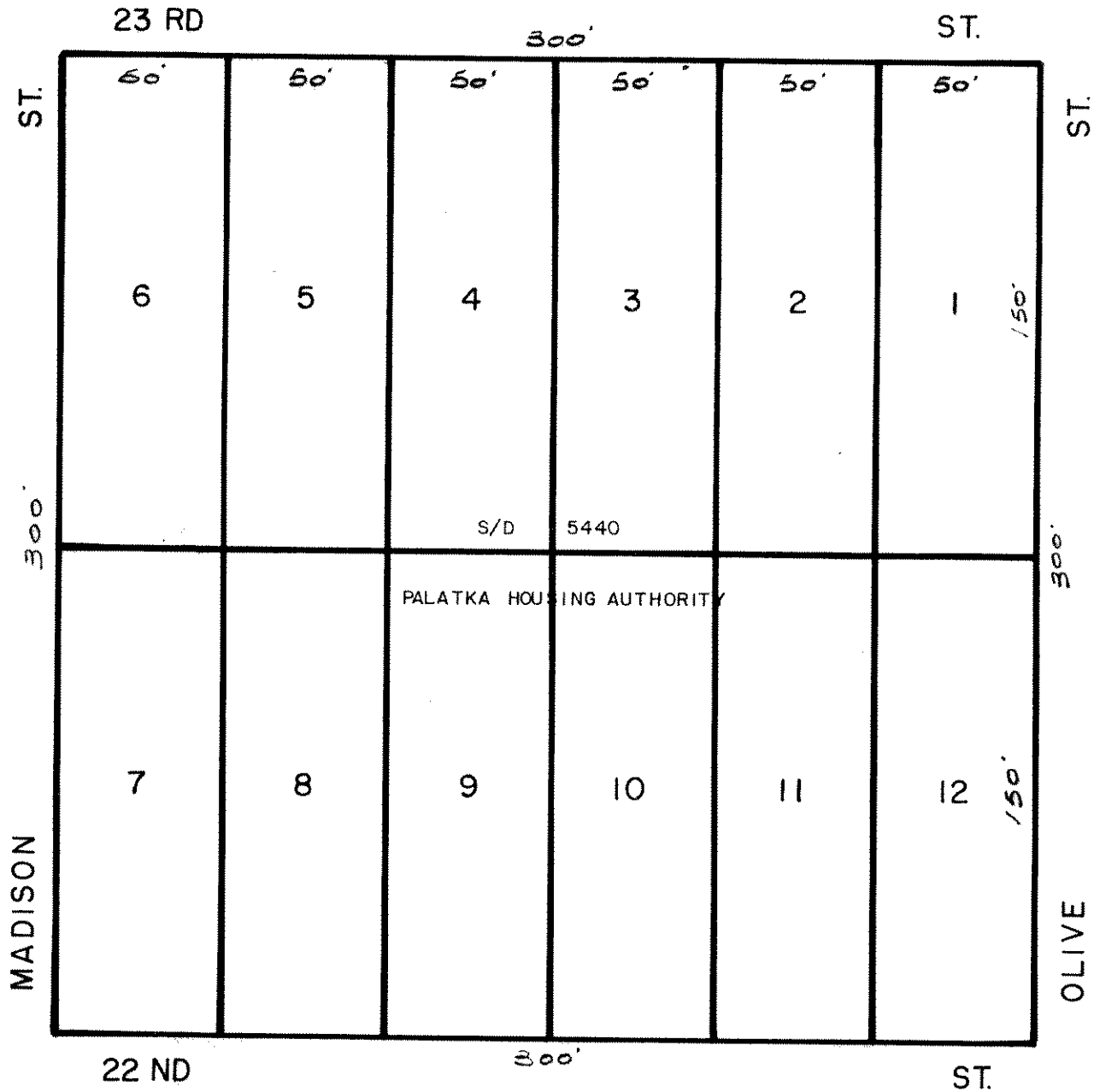


SCALE 1" = 50'

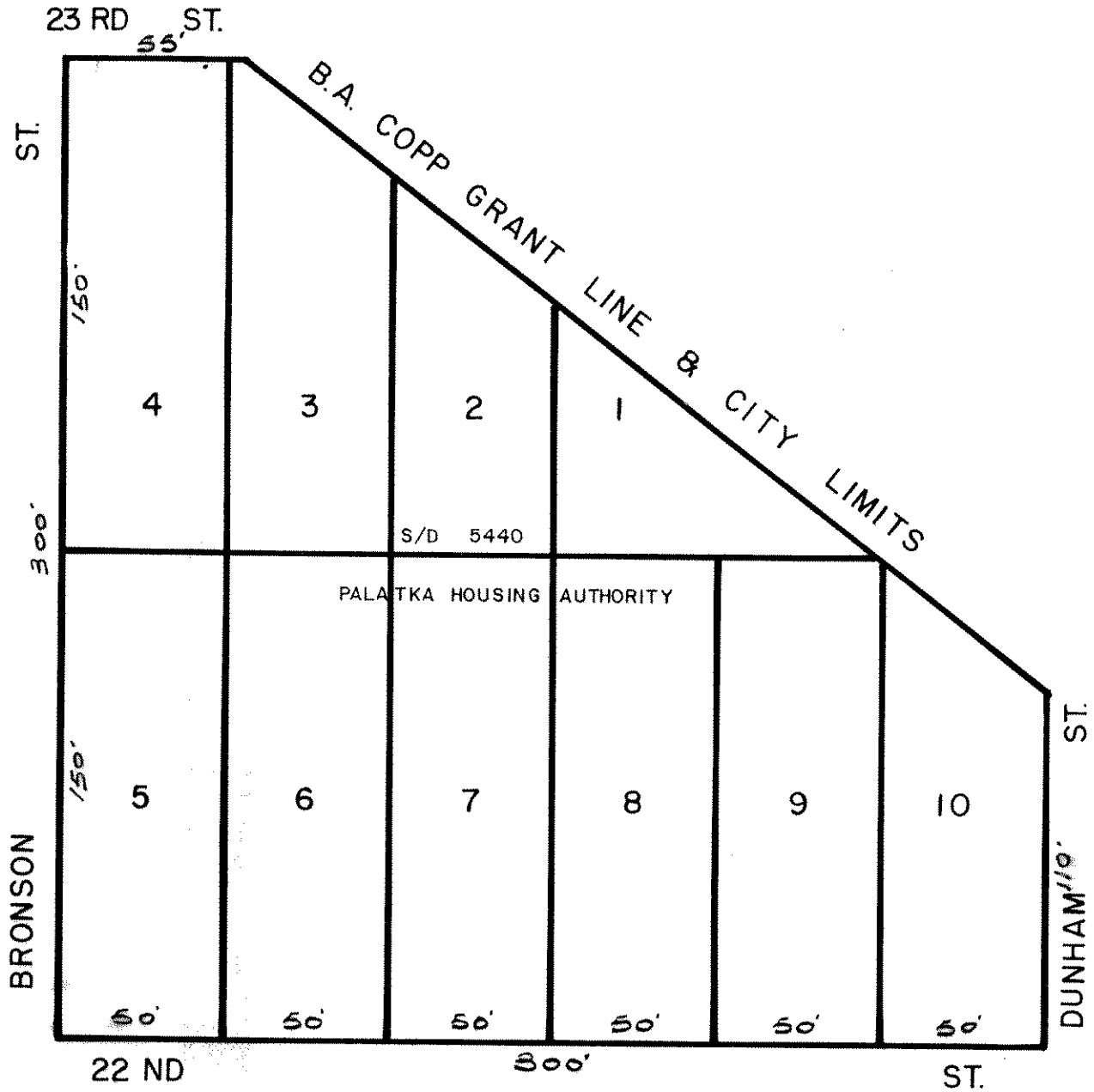
PALATKA

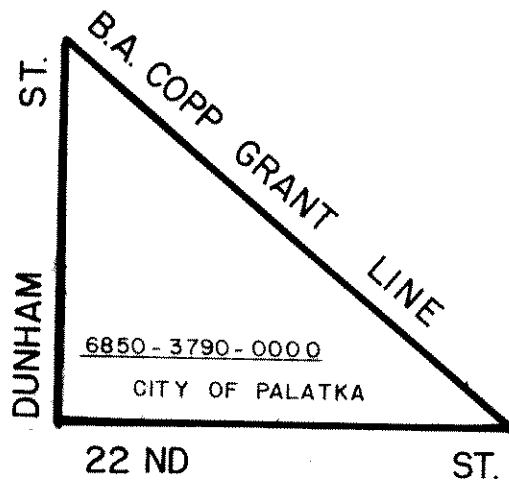
BLOCK 375

MADISON STREET S/D
MB 5 P 89

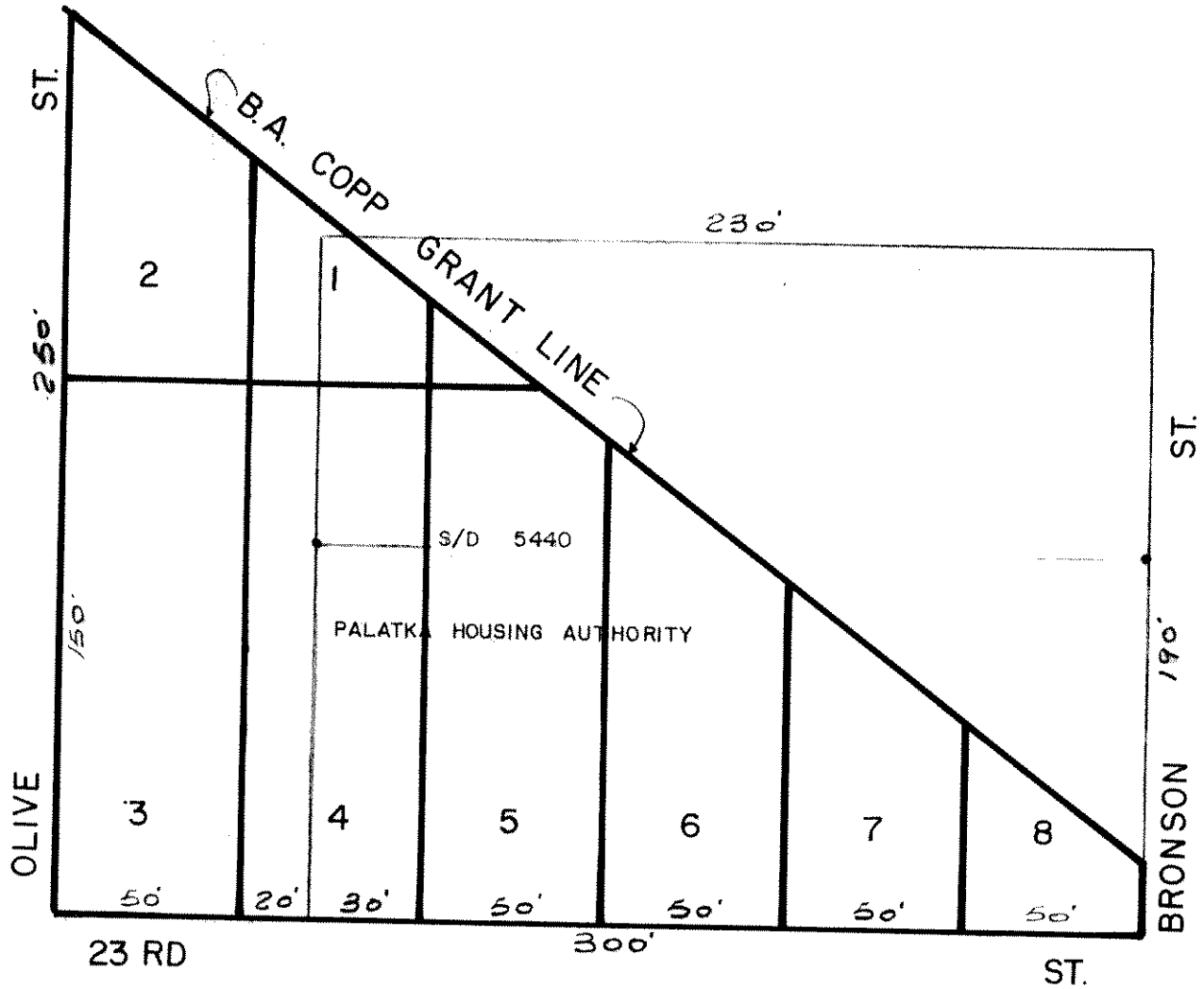


MADISON STREET S/D
MB 5 P 89





MADISON STREET S/D
MB 5 P89

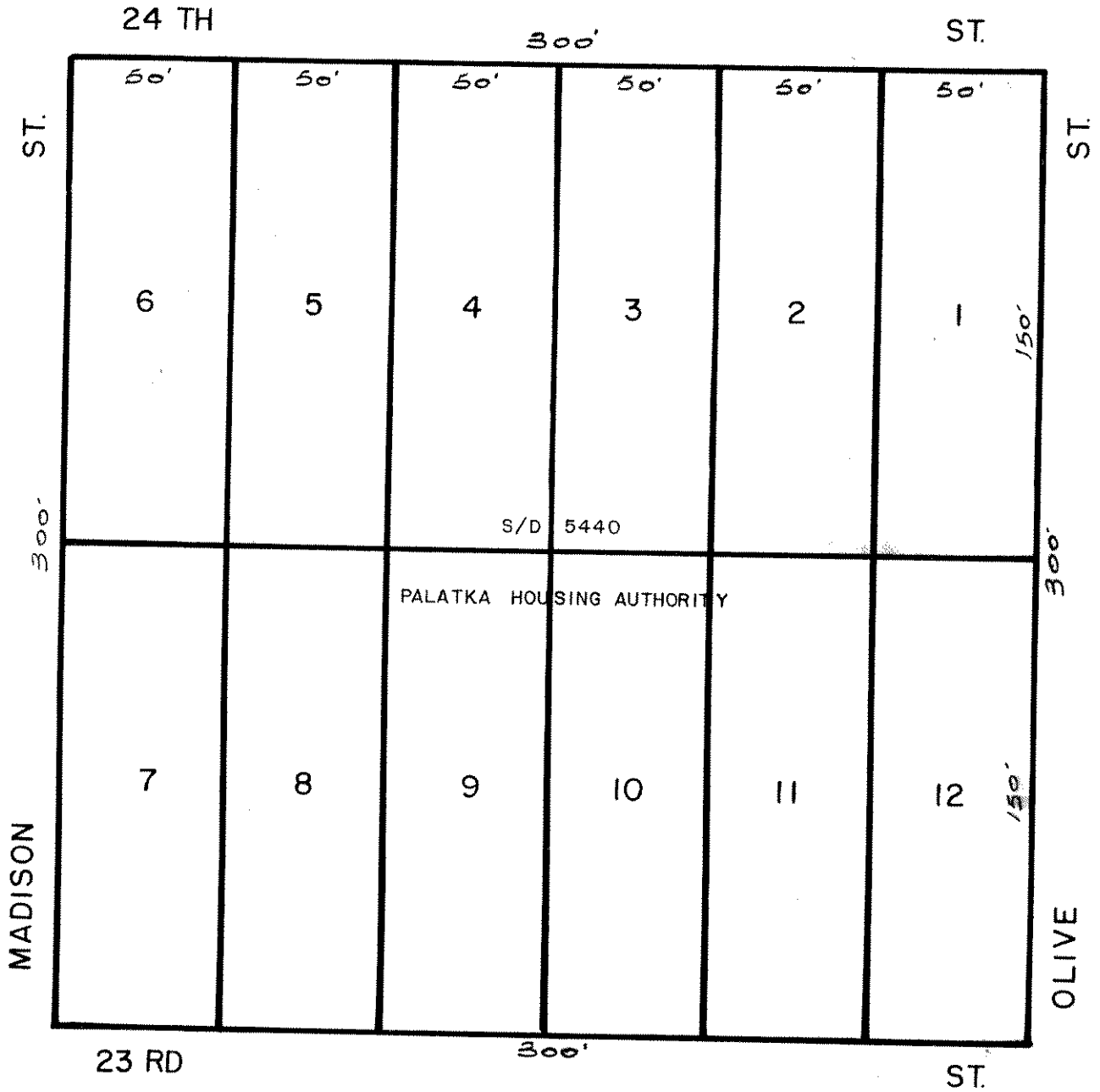


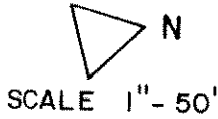
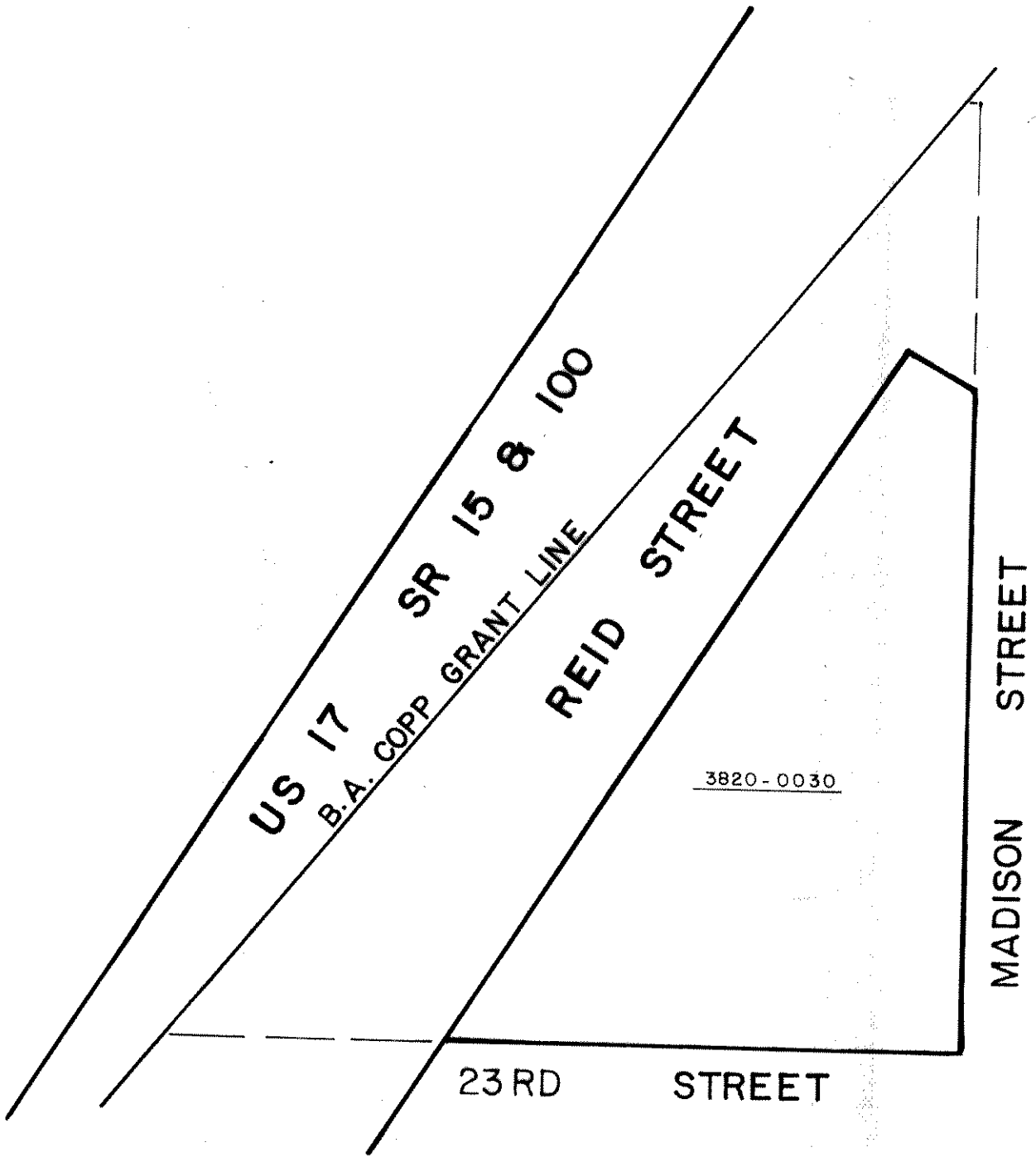
N
SCALE 1" = 50'

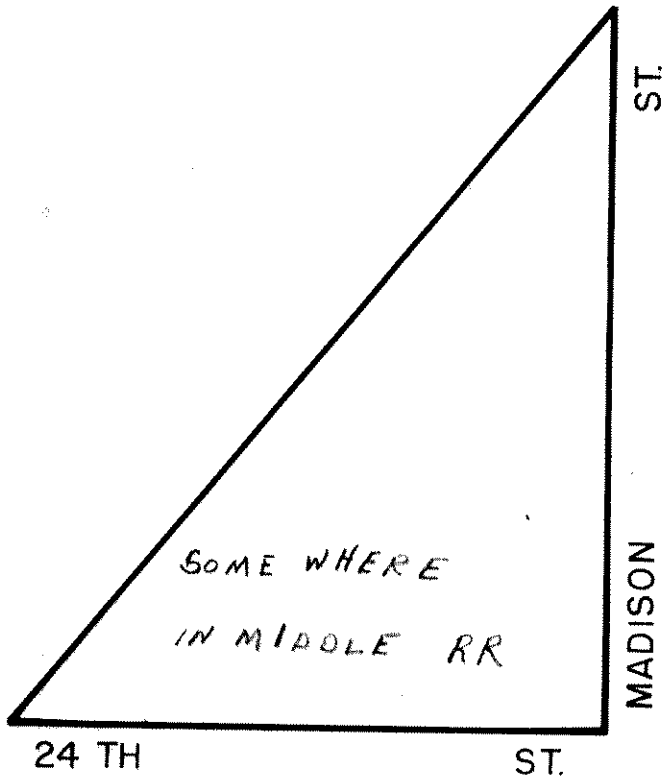
PALATKA

BLOCK 380

MADISON STREET S/D
MB 5 P 89

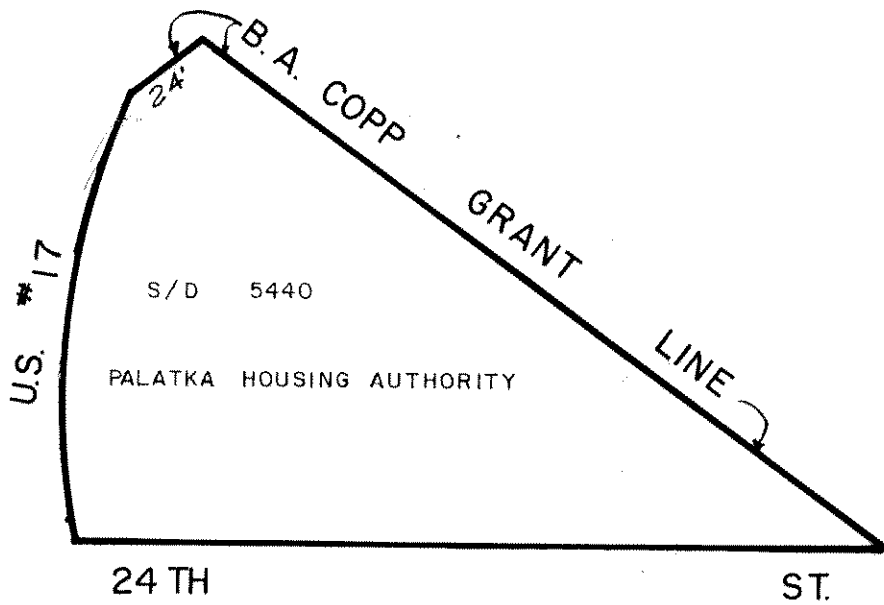






MADISON STREET S/D
MB5 P 89


SCALE 1" = 50'

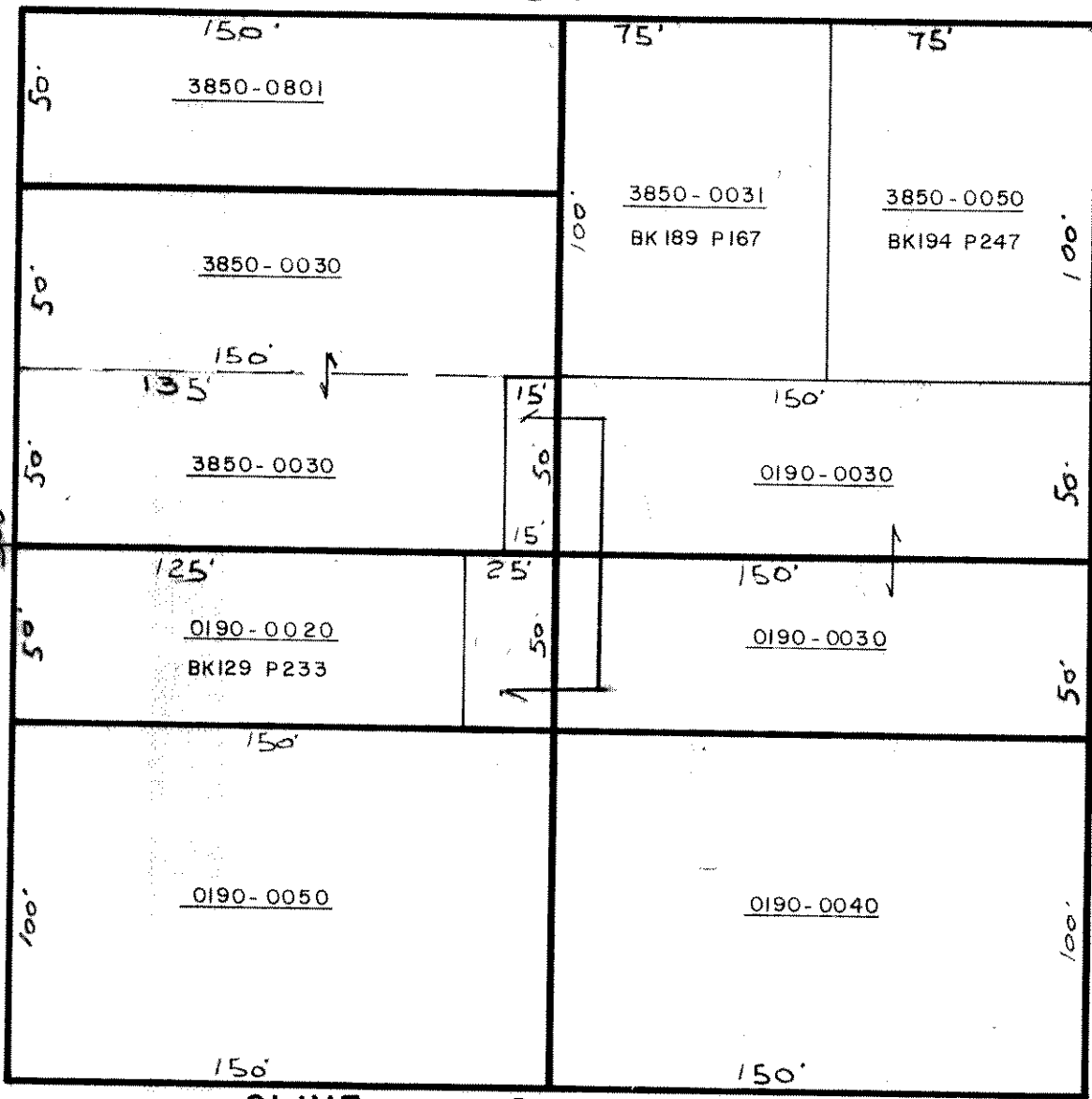


BLOCK 385-B

BRONSON

300'

ST.



ST.

4 TH

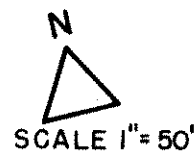
ST.

3 RD

OLIVE

300'

ST.



PARTIAL BLOCK 385-A

BLOCK 19

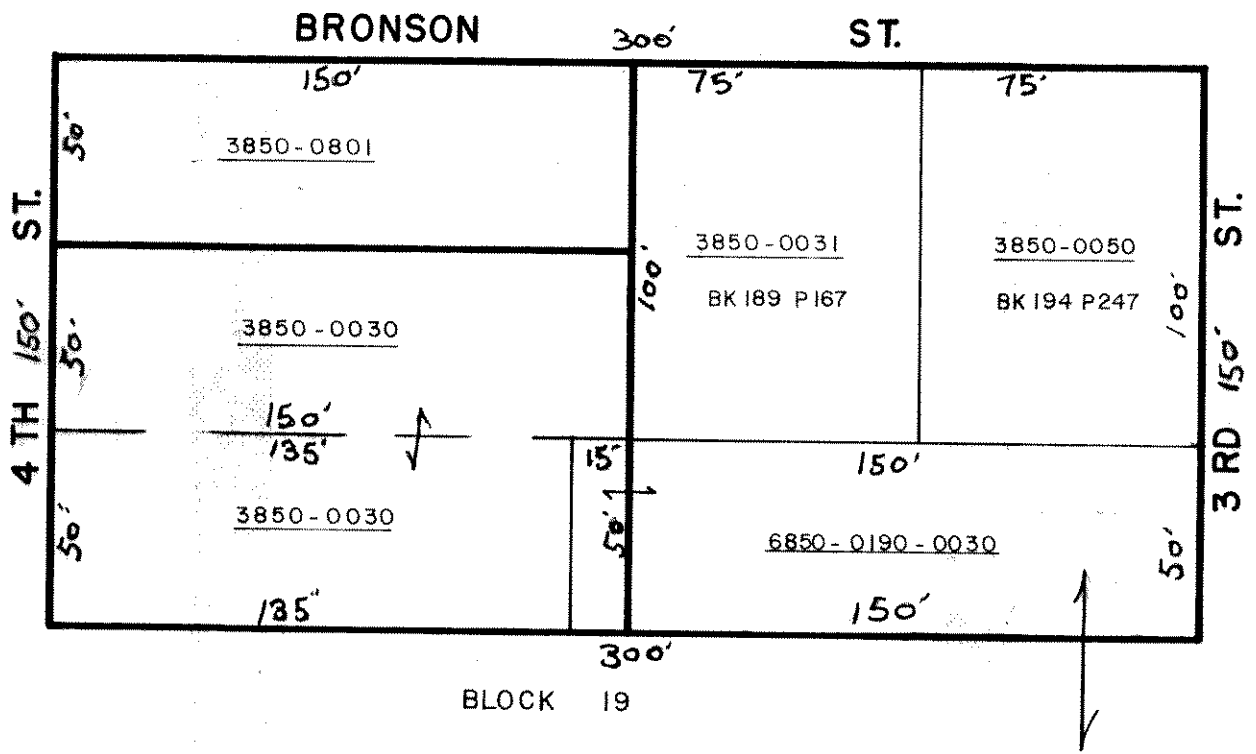
BLOCK 19

&

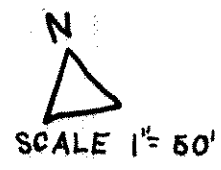
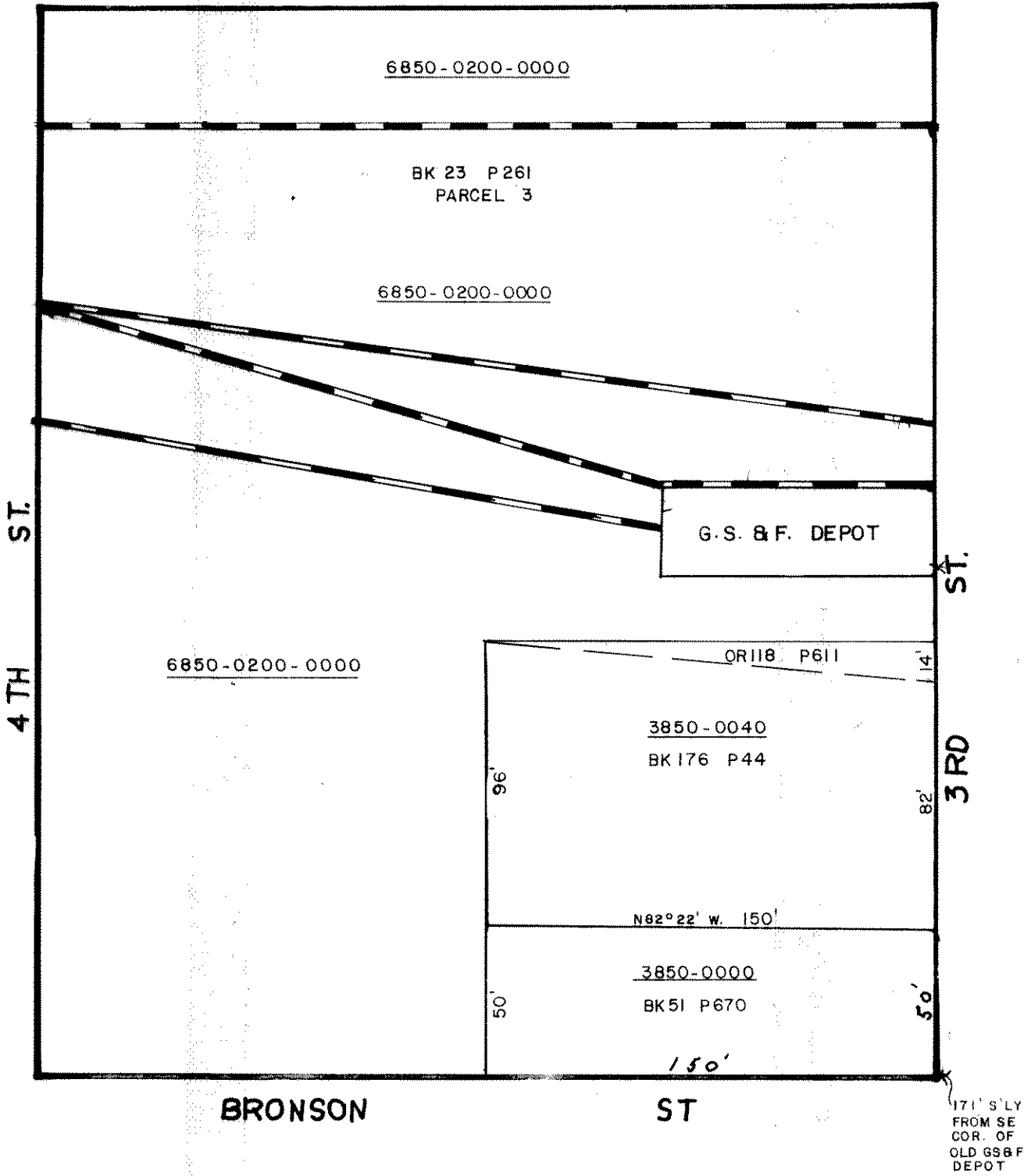
PALATKA

-

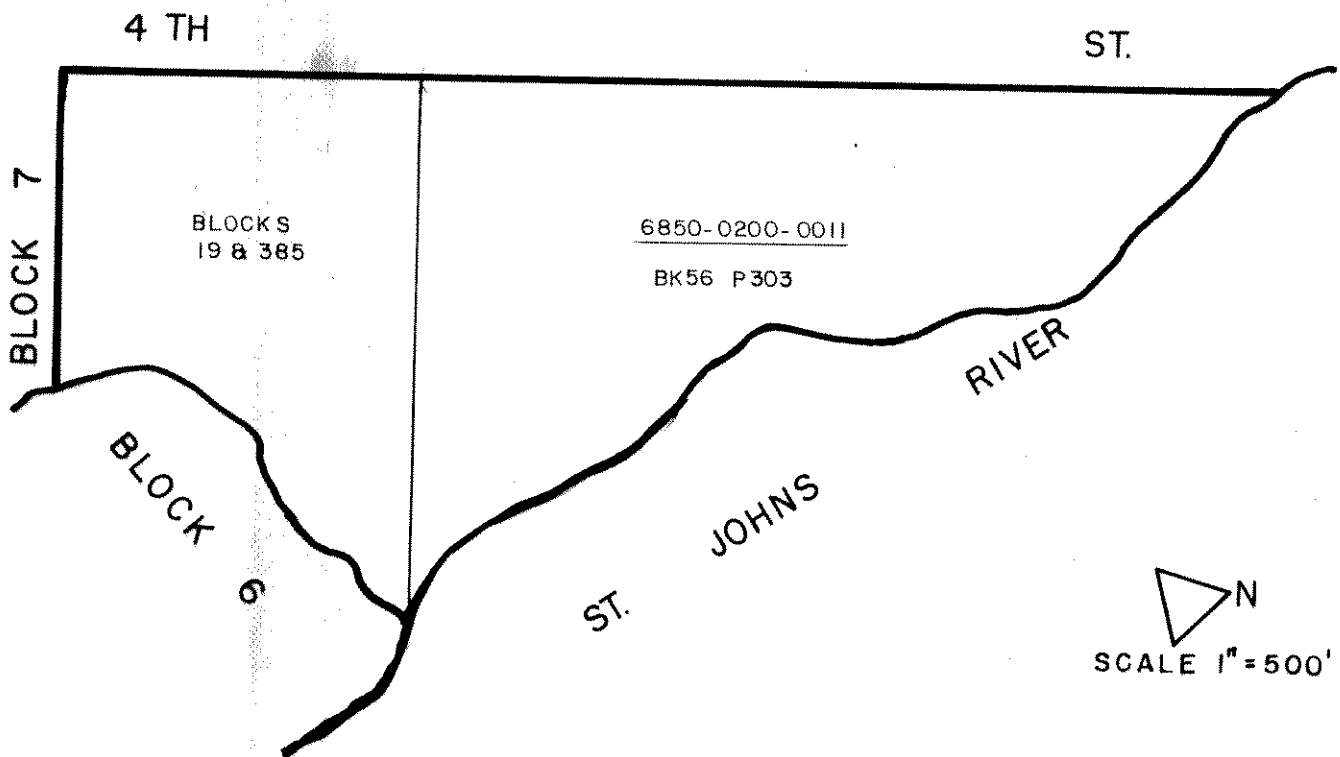
PARTIAL BLOCK 385



PALATKA - PARTIAL BLOCK 385-A



BLOCK 385-B

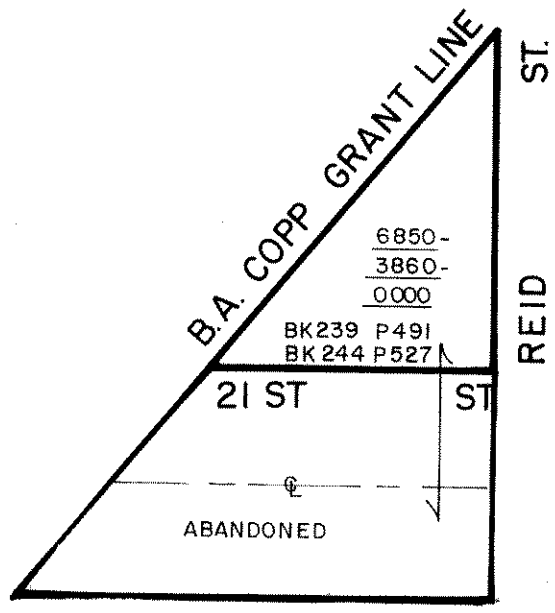


PALATKA

-

BLOCK 385-C

SCALE 1" = 50'

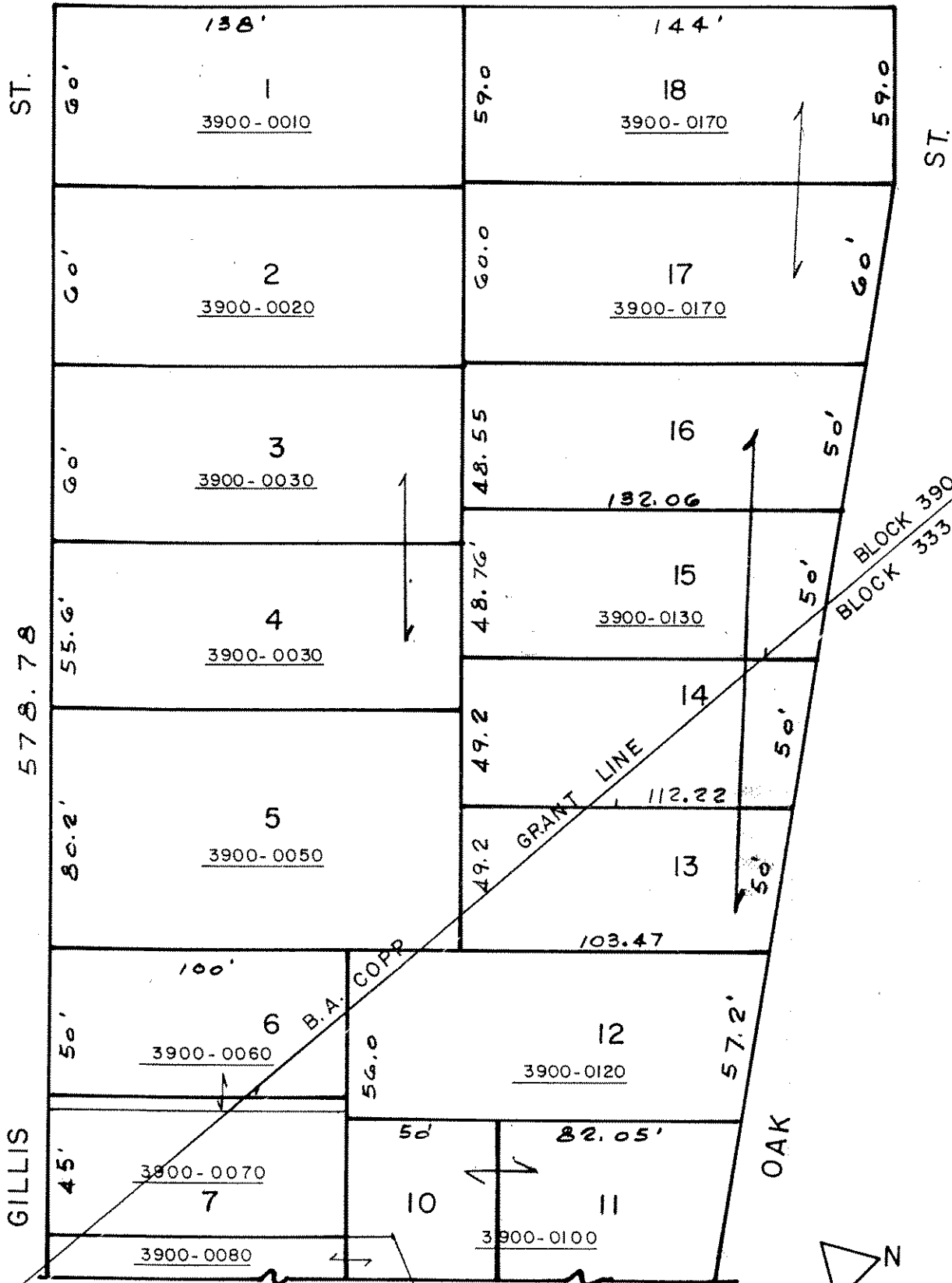


H.O. HAMM RE SUB MB 3 P 166

MOSELEY

282.0'

AVE.



SEE BLOCK 333


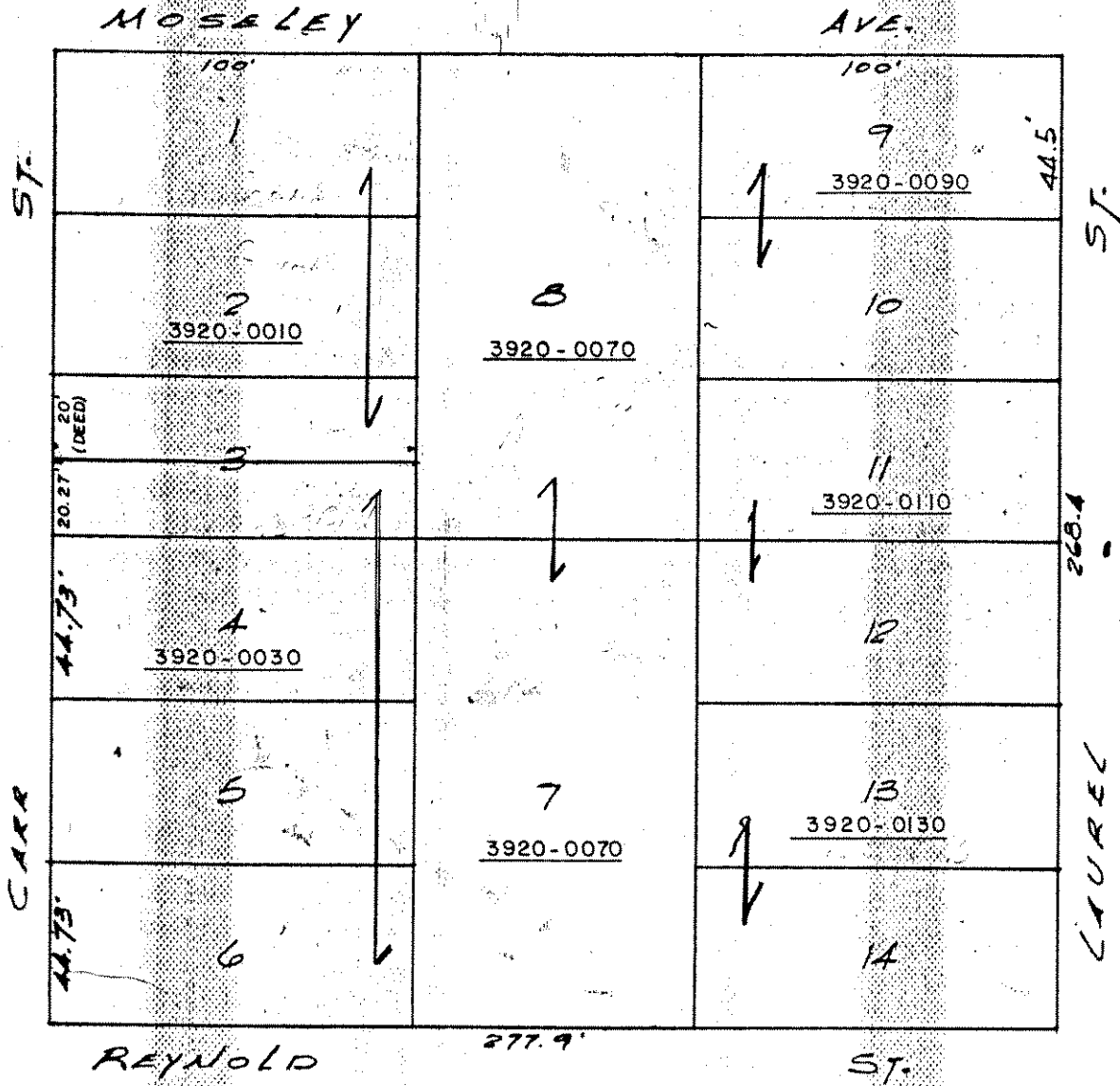
SCALE 1" = 50'

PALATKA

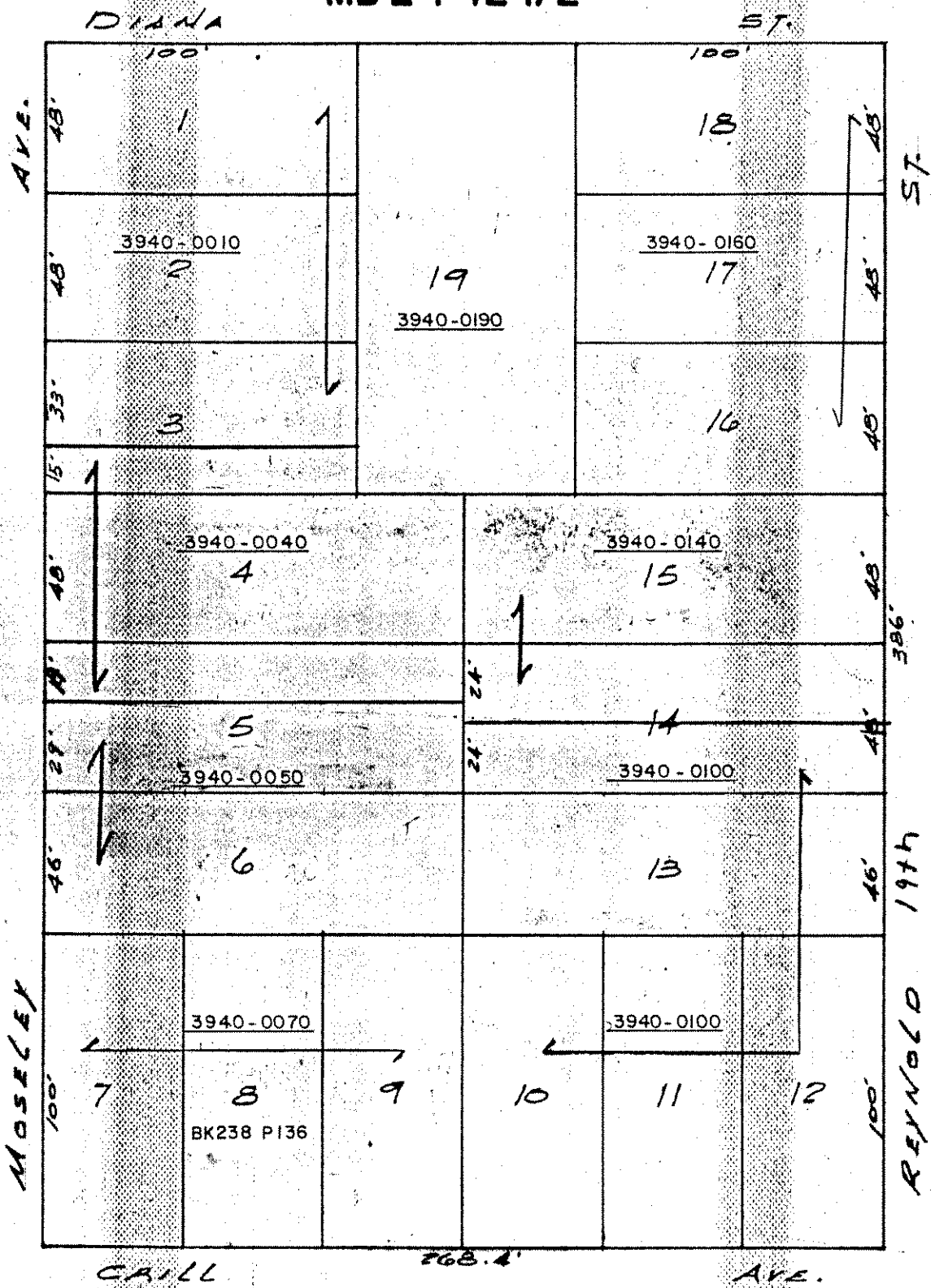
BLOCK 390

"HILLCREST"

MB 2 P 42 1/2




"HILLCREST"
MB 2 P42 1/2



PALATKA

BLOCK-394

"HILLCREST"
MB 2 P 42 1/2

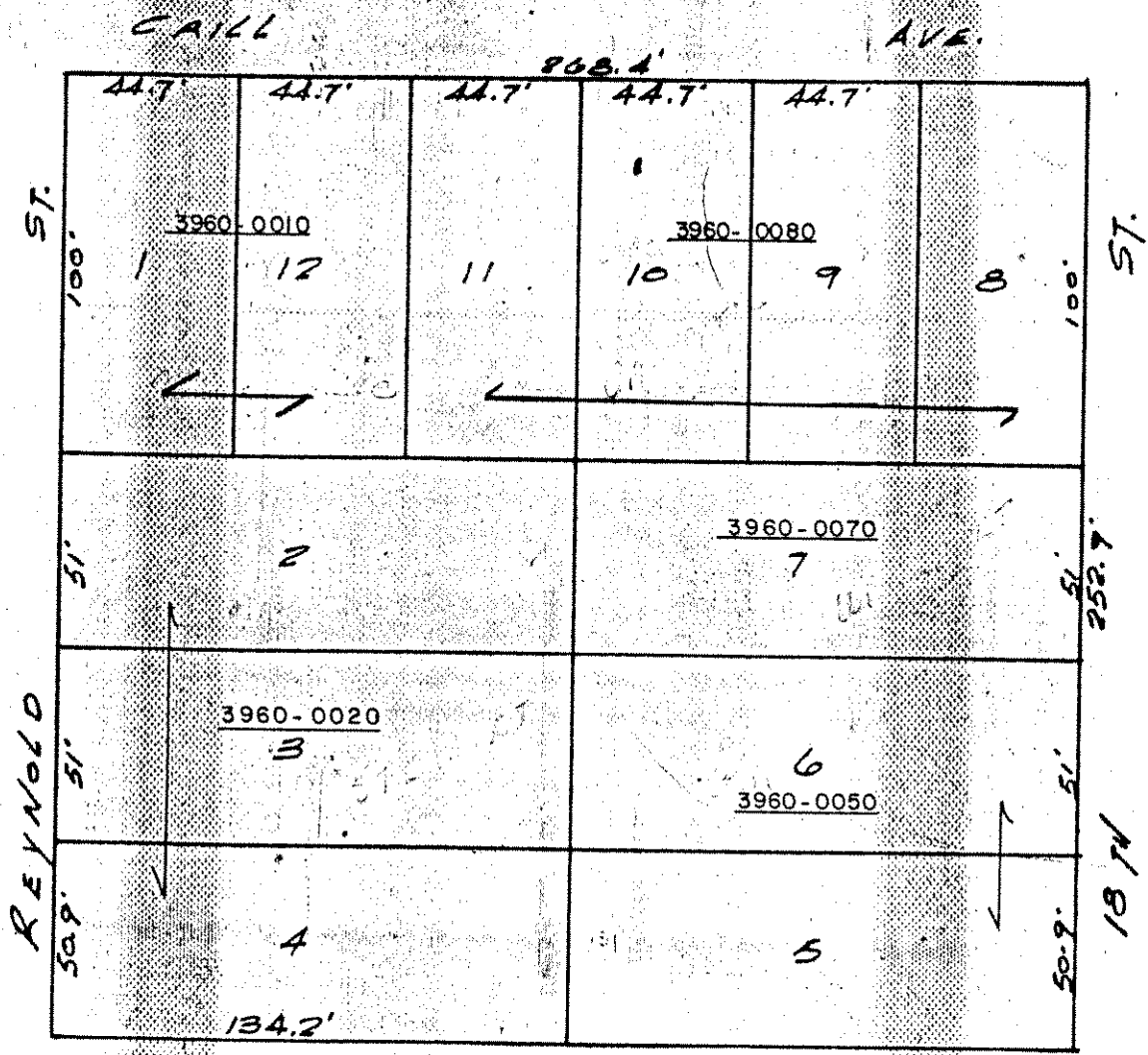


SCALE 1" = 50'

PALATKA

BLOCK-395

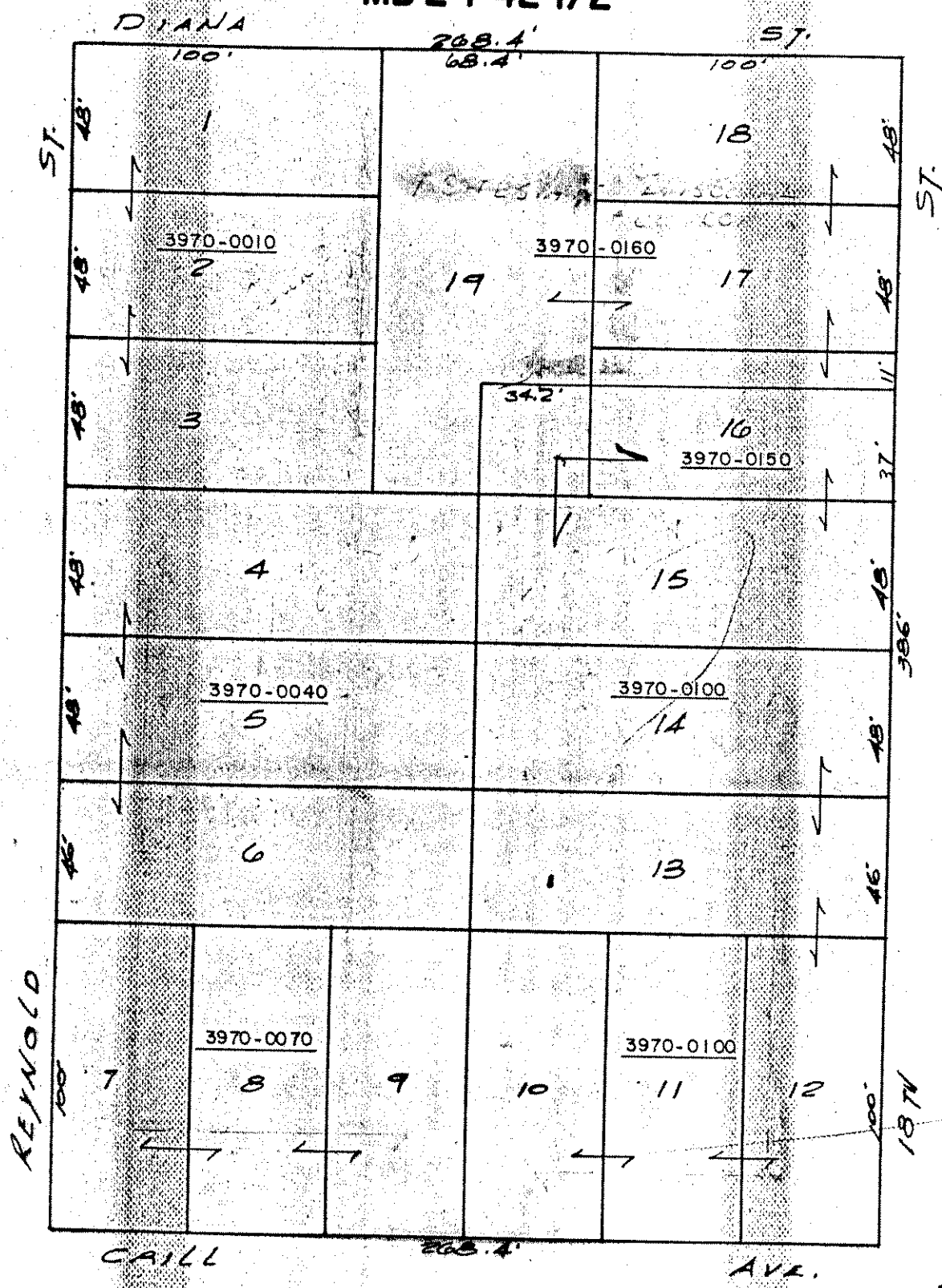
"HILL CREST"
 MB 2 P 42 1/2



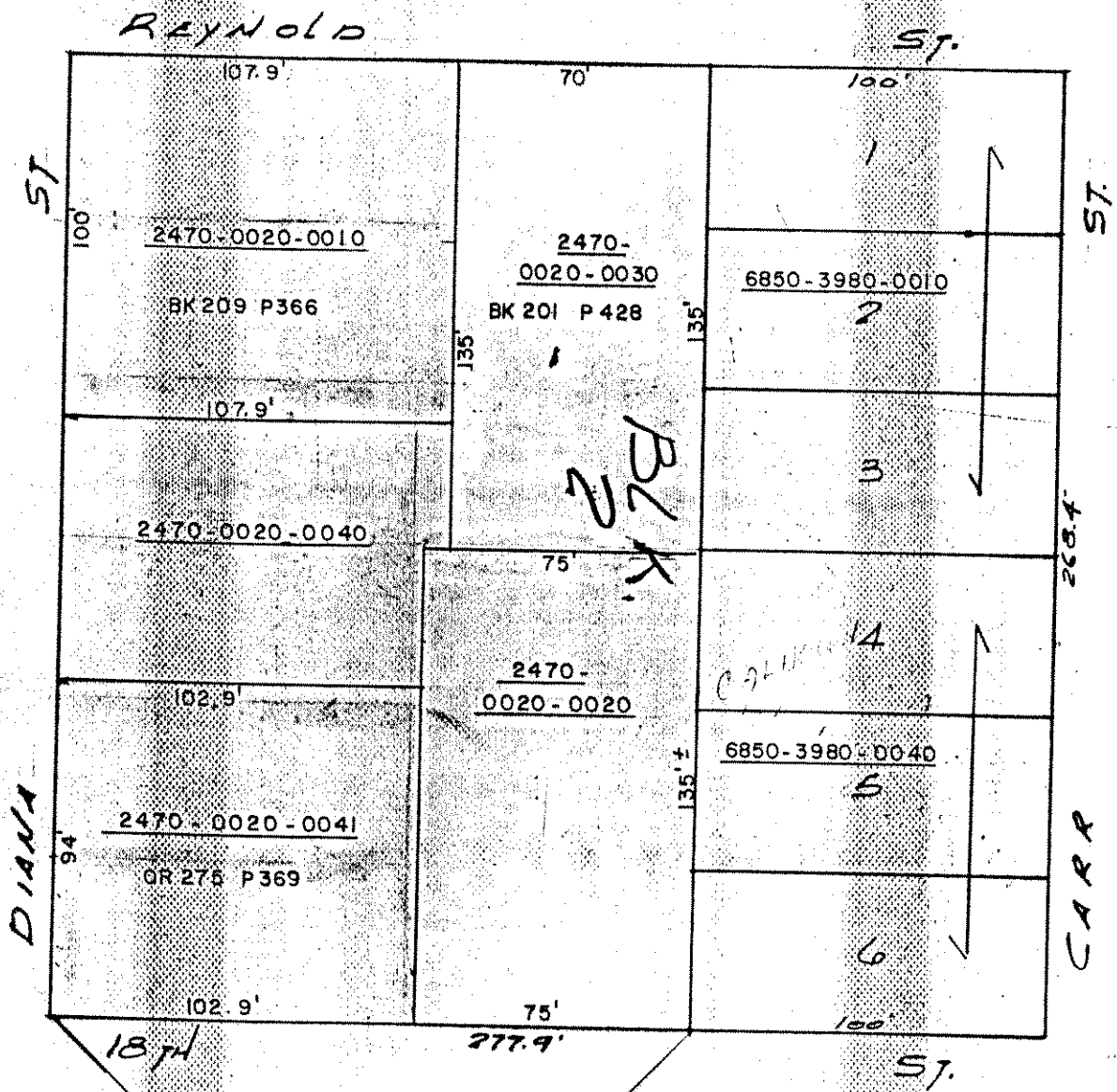
PALATKA

Block-596


"HILL CREST"
MB 2 P42 1/2




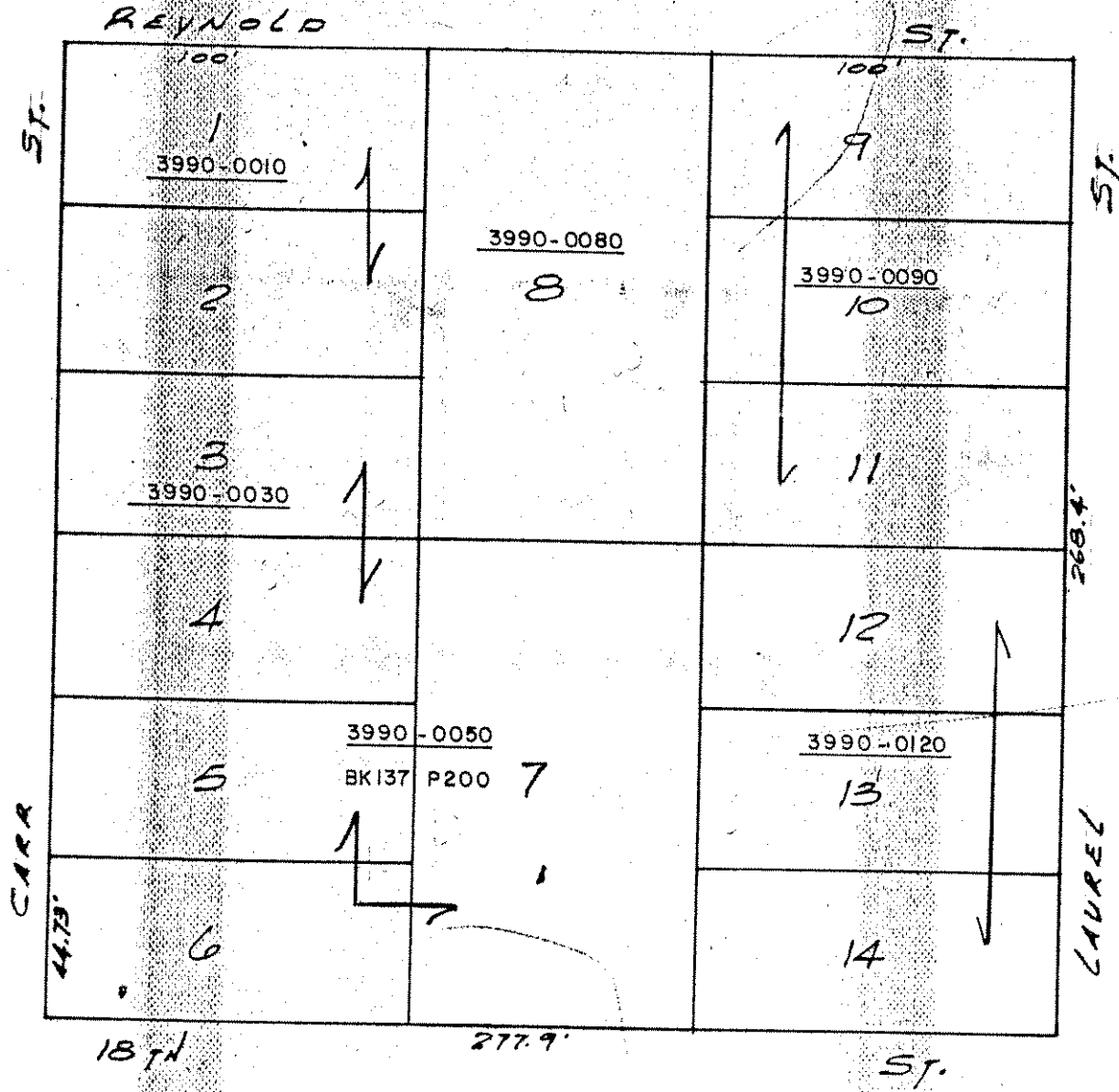
"HILLCREST"
MB 2 P 42 1/2



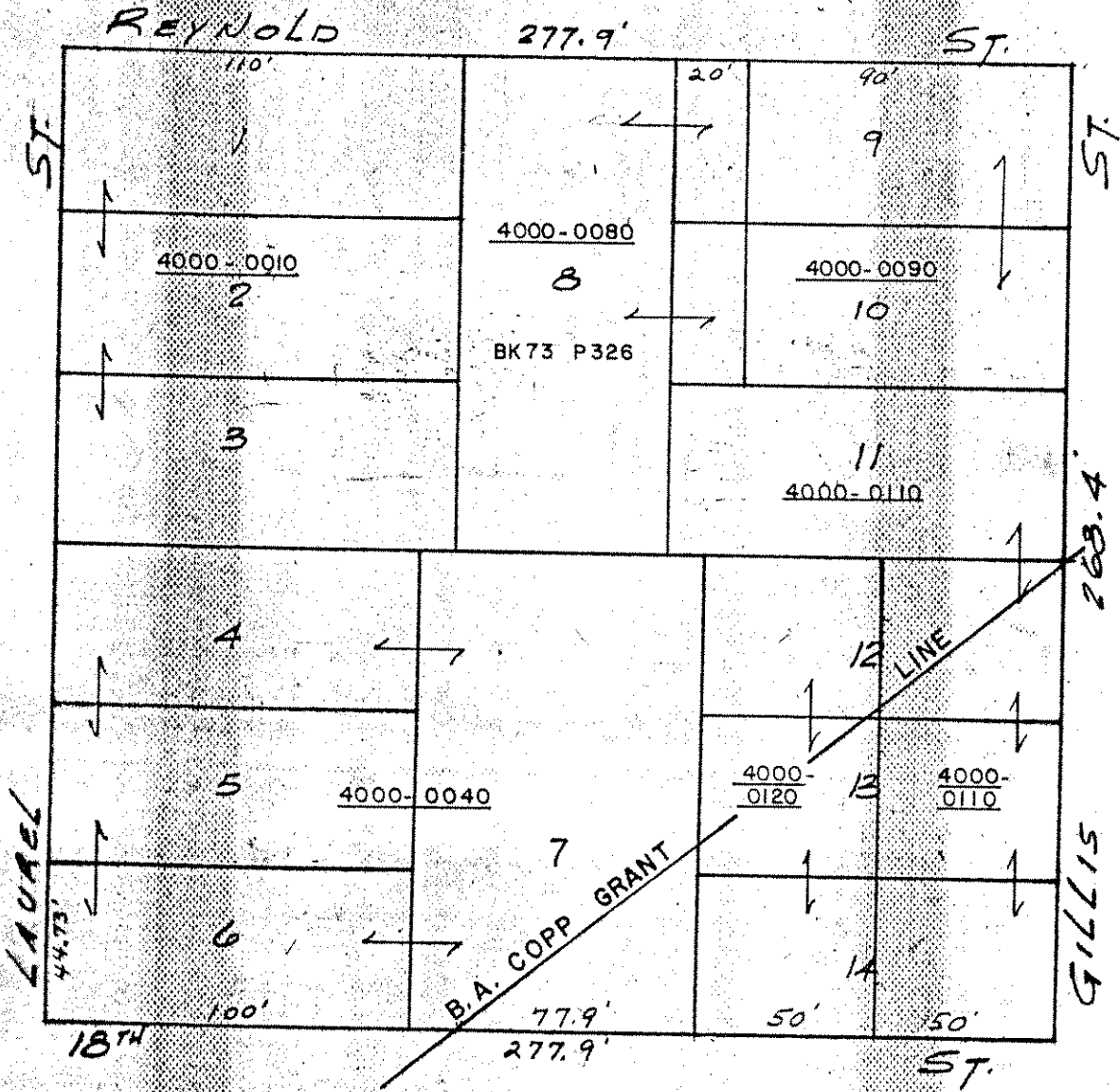
FEARNSIDE TERRACE
MB 3 P 147
S/D 2470



"HILLCREST"
MB 2 P 42 1/2

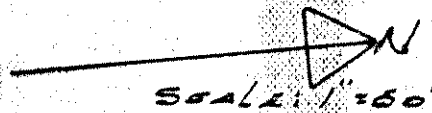
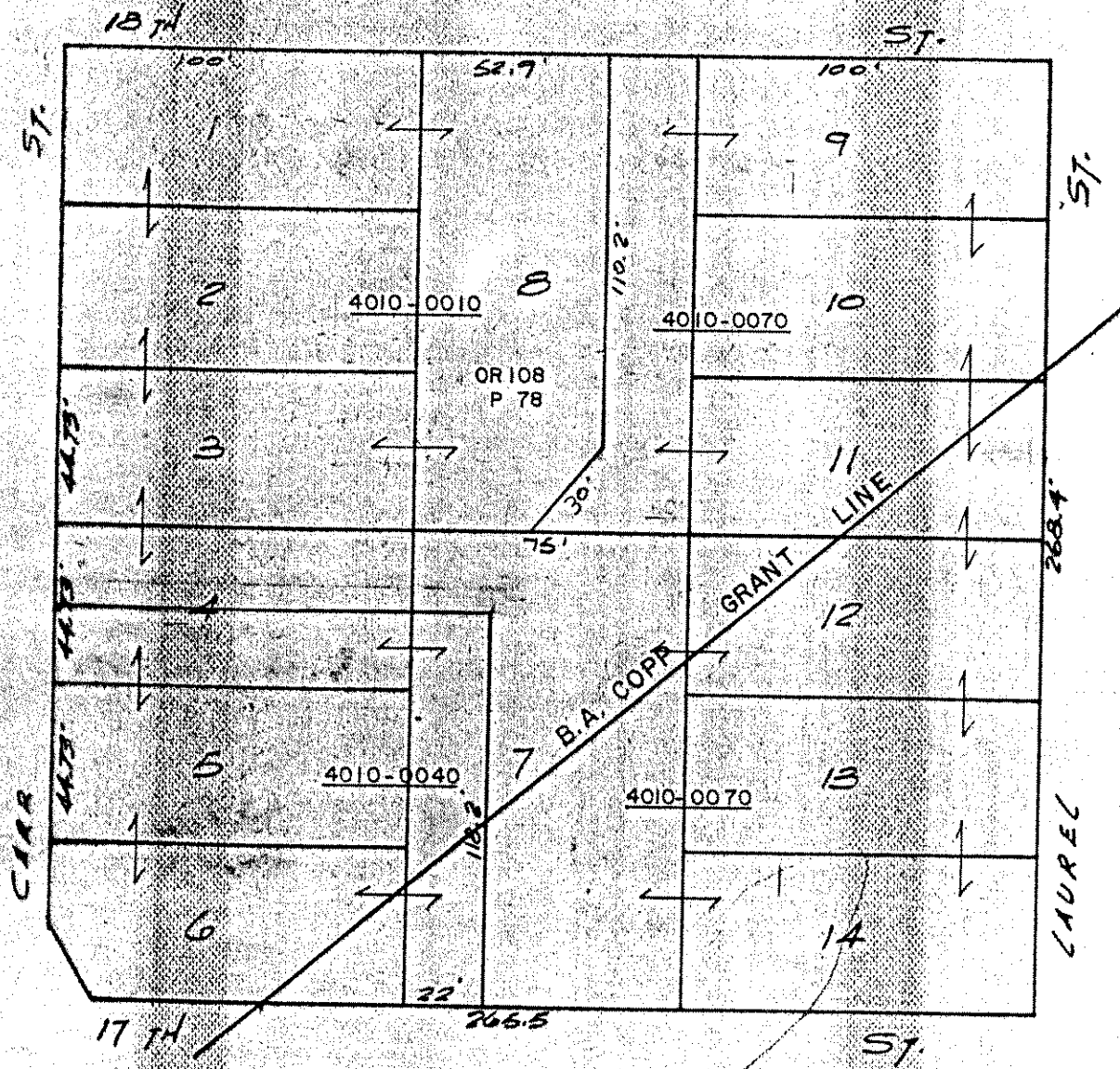


"HILLCREST"
H.O. HAMM RESUB MB 3 P 166



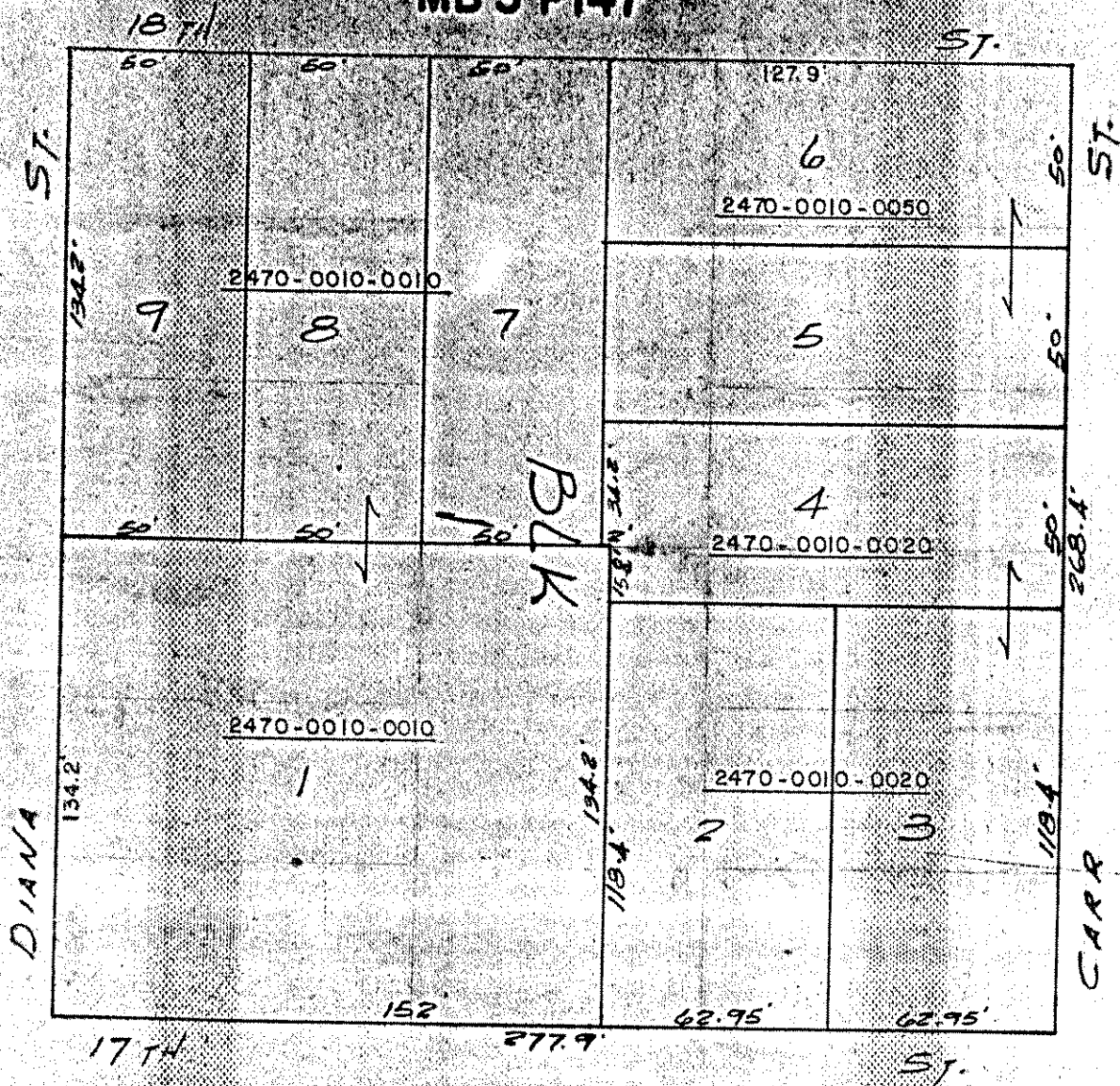
SCALE: 1" = 50'

"HILLCREST"
MB 2 P 42 1/2



"HILLCREST"
MB 2 P 42 1/2

FERNside TERRACE S/D 2470
MB 3 P 147

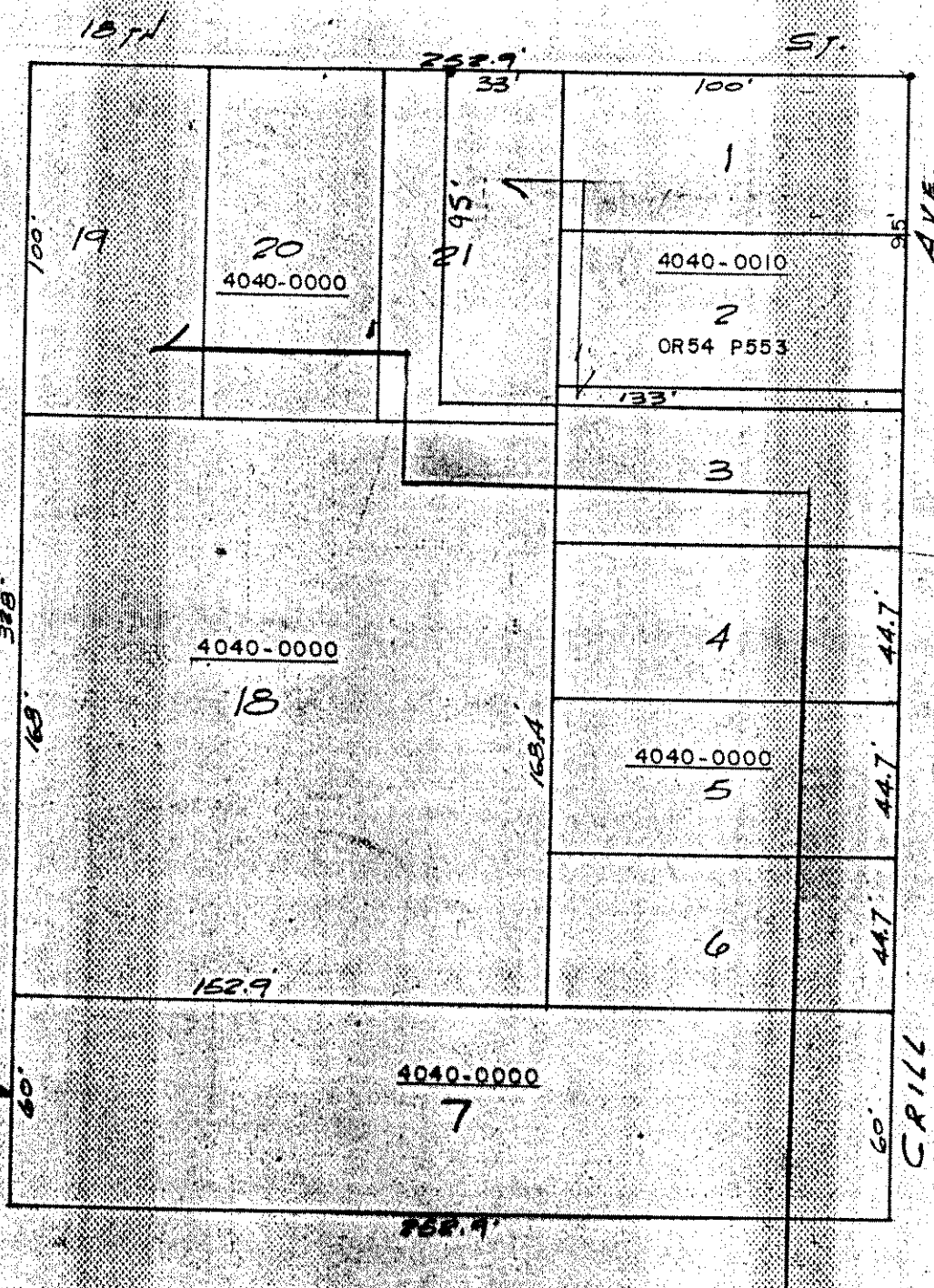


PALATKA

BLOCK-402

"HILLCREST"

MB 2 P42 1/2



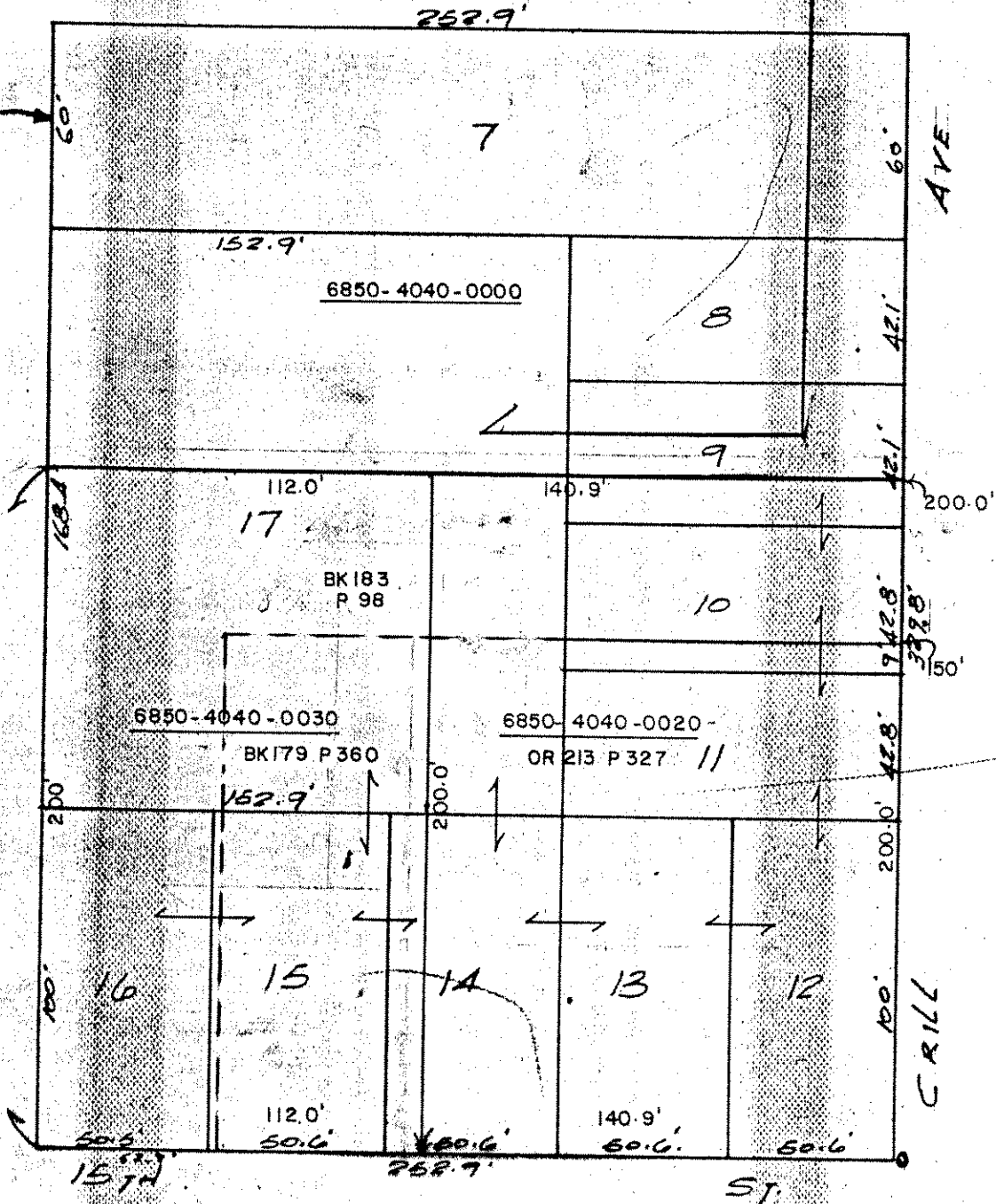
MATCH AT
OF #7



PALATKA

BLOCK-404-A
SHEET #

"HILLCREST"
MB 2 P 42 1/2



MATCH AT
LOT #7

HILLCREST
AVE

CRILL
AVE

N
SCALE: 1"=50'

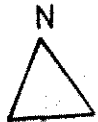
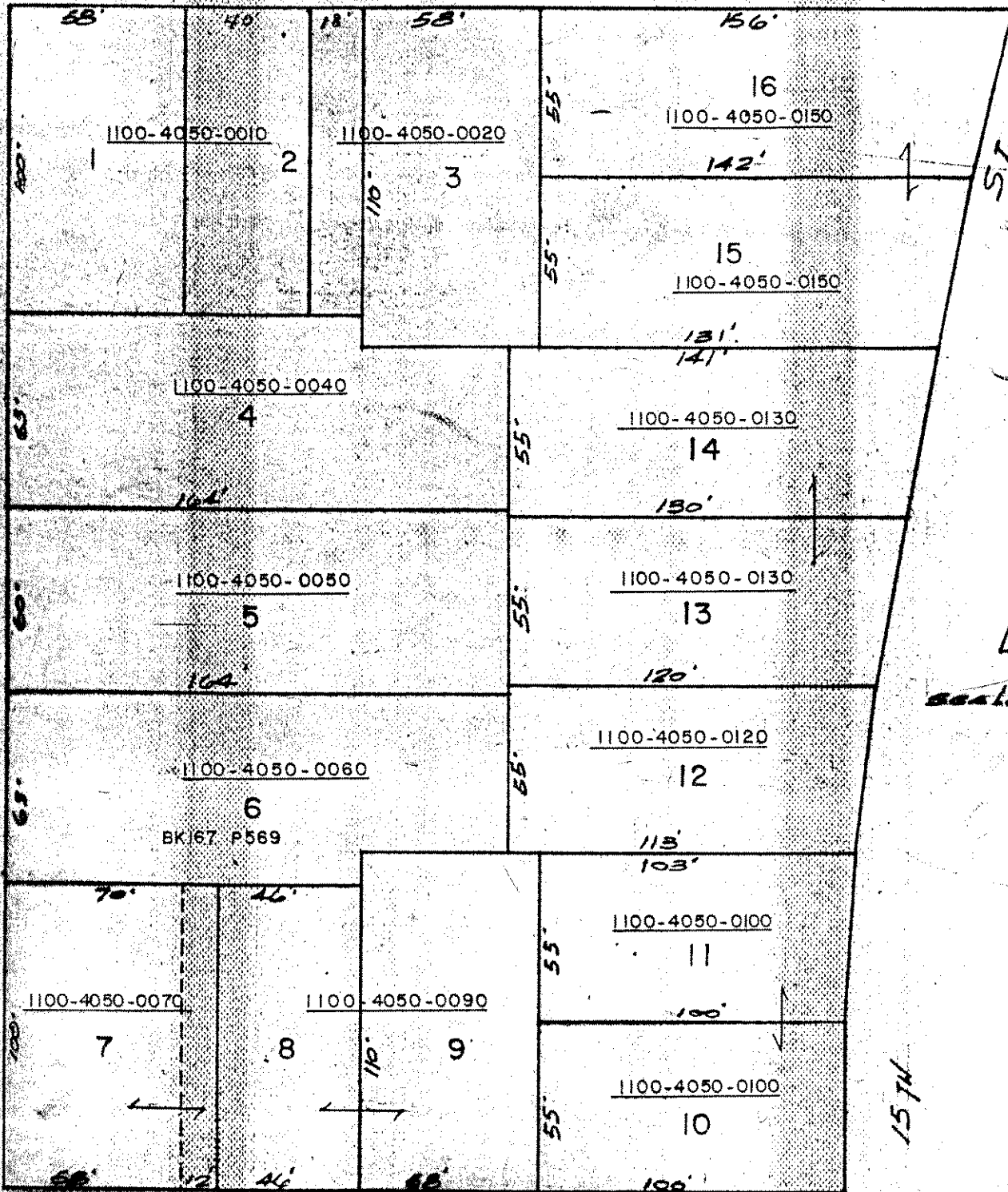
PALATKA

BLOCK-404-B
SHEET "B"

J.W. CAMPBELL'S RE SUB
MB 3 P 189

FORWARD

ST.



Scale: 1" = 60'

PALATKA

BLOCK-406